















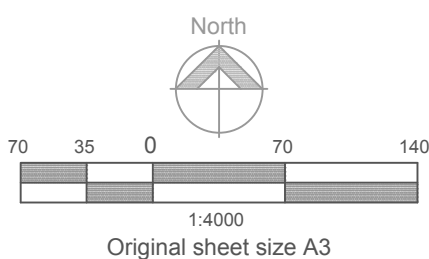


-  Potential Conservation Reserve
-  Indicative Stormwater Treatment Reserve
-  Indicative Passive Open Space Reserve
-  Indicative Active Open Space Reserve
-  Indicative Encumbered Open Space Reserve
-  Indicative Connector Road
-  Indicative Perimeter Road
-  Indicative location of shared path
-  Indicative Location of Local Convenience Centre
-  Indicative Kindergarten & Maternal Child Health & Community Room
-  Area A - minimum 1500m<sup>2</sup> lots
-  Area B - minimum 1500m<sup>2</sup> lots
-  Area C - minimum 800m<sup>2</sup> lots
-  Rezoning Area
-  20m Setback from Top of Escarpment
-  Bushfire Mitigation Interface

Millar & Merrigan authorize the use of this drawing only for the purpose described by the status stamp shown below. This drawing should be read in conjunction with all relevant contracts, specifications, reports & drawings.  
© Millar & Merrigan Pty. Ltd.



# Millar | Merrigan

Land Development Consultants

M(03) 8720 9500 R (03) 5134 8611  
www.millarmerrigan.com.au  
admin@millarmerrigan.com.au  
SAI GLOBAL Quality ISO 9001

Millar & Merrigan Pty Ltd ACN 005 541 668  
Metro 2/126 Merrindale Drive, Croydon 3136  
Regional 156 Commercial Road, Morwell 3840  
Mail PO Box 247 Croydon, Victoria 3136

## DPO - CONCEPT PLAN

Hopetoun Park North

Hopetoun Park Road, Hopetoun Park  
Moorabool Shire Council

21702 M9  
VERSION 3  
SHEET 1 OF 1

**FOR DISCUSSION**