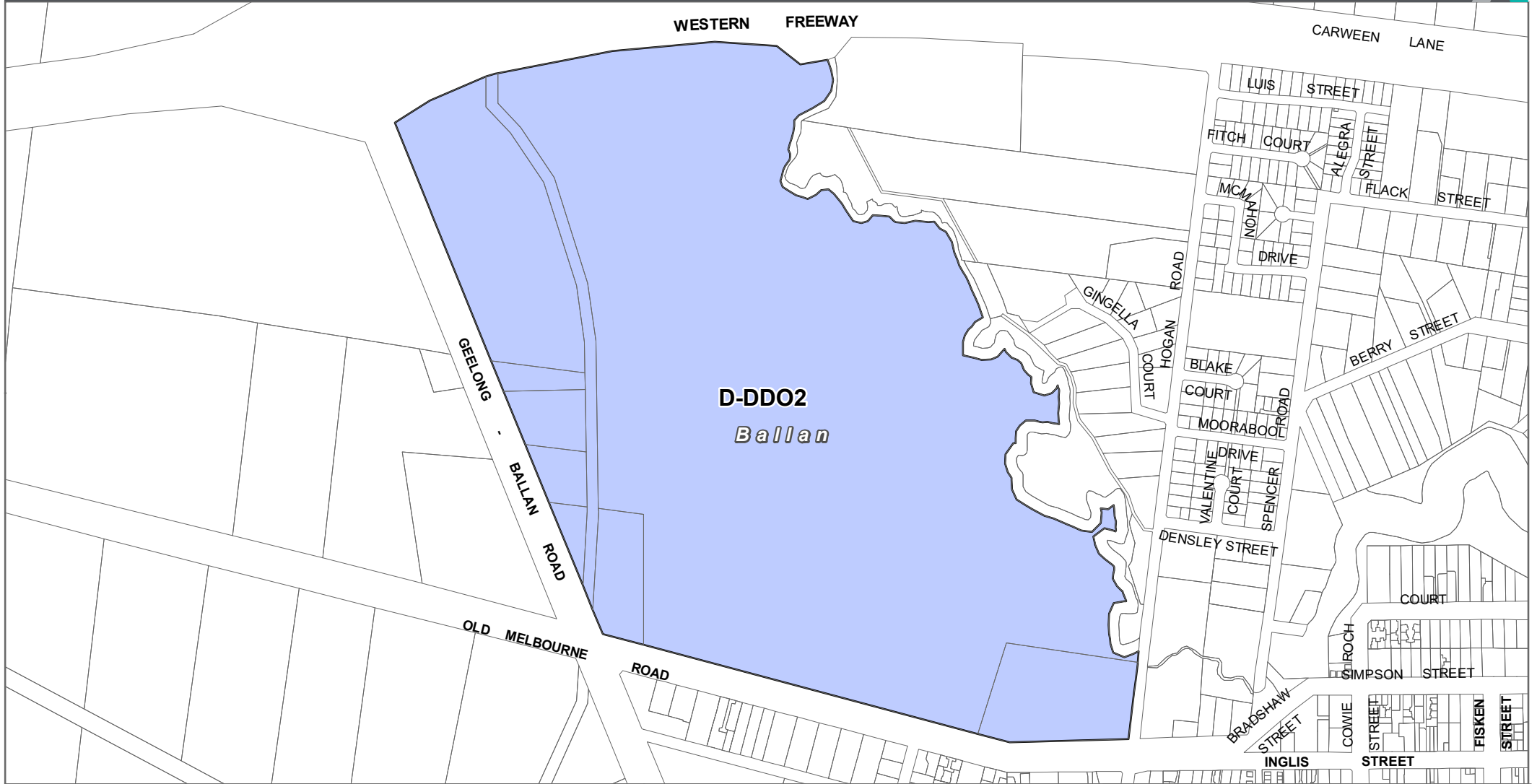




# MOORABOOL PLANNING SCHEME - LOCAL PROVISION AMENDMENT C108moor



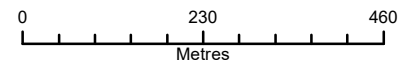
## LEGEND

-  D-DDO - Area to be deleted from a Design and Development Overlay
-  Local Government Area

**Disclaimer**  
This publication may be of assistance to you but the State of Victoria and its employees do not guarantee that the publication is without flaw of any kind or is wholly appropriate for your particular purposes and therefore disclaims all liability for any error, loss or other consequence which may arise from you relying on any information in this publication.

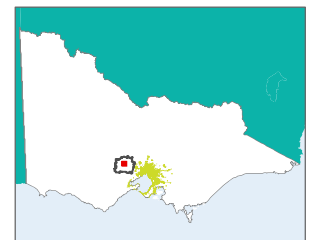
© The State of Victoria Department of Transport and Planning 2024

Planning Group  
Print Date: 29/04/2024  
Amendment Version: 1



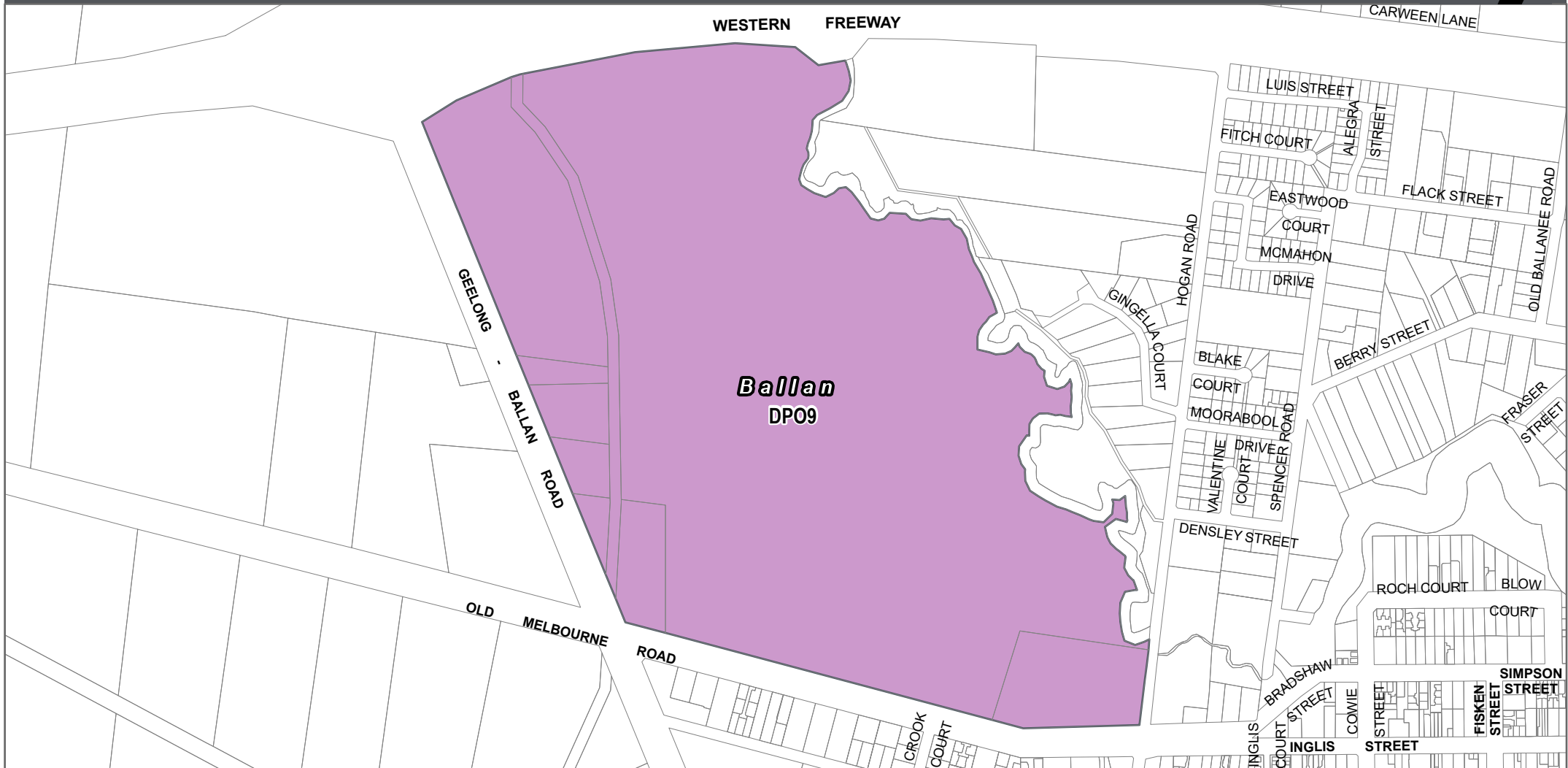
Department of Transport and Planning

Part of Planning Scheme Map 26DDO





# MOORABOOL PLANNING SCHEME - LOCAL PROVISION

## AMENDMENT C108moor



### LEGEND

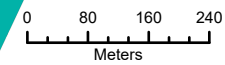
-  DPO9 - Development Plan Overlay - Schedule 9
-  Local Government Area

### Disclaimer

This publication may be of assistance to you but the State of Victoria and its employees do not guarantee that the publication is without flaw of any kind or is wholly appropriate for your particular purposes and therefore disclaims all liability for any error, loss or other consequence which may arise from you relying on any information in this publication.

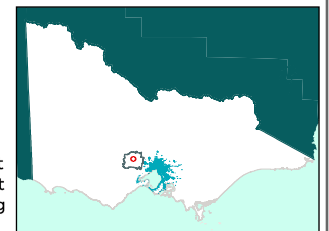
© The State of Victoria Department of Transport and Planning 2026

Planning Spatial Services  
Print Date: 04/02/2026  
Amendment Version: 4

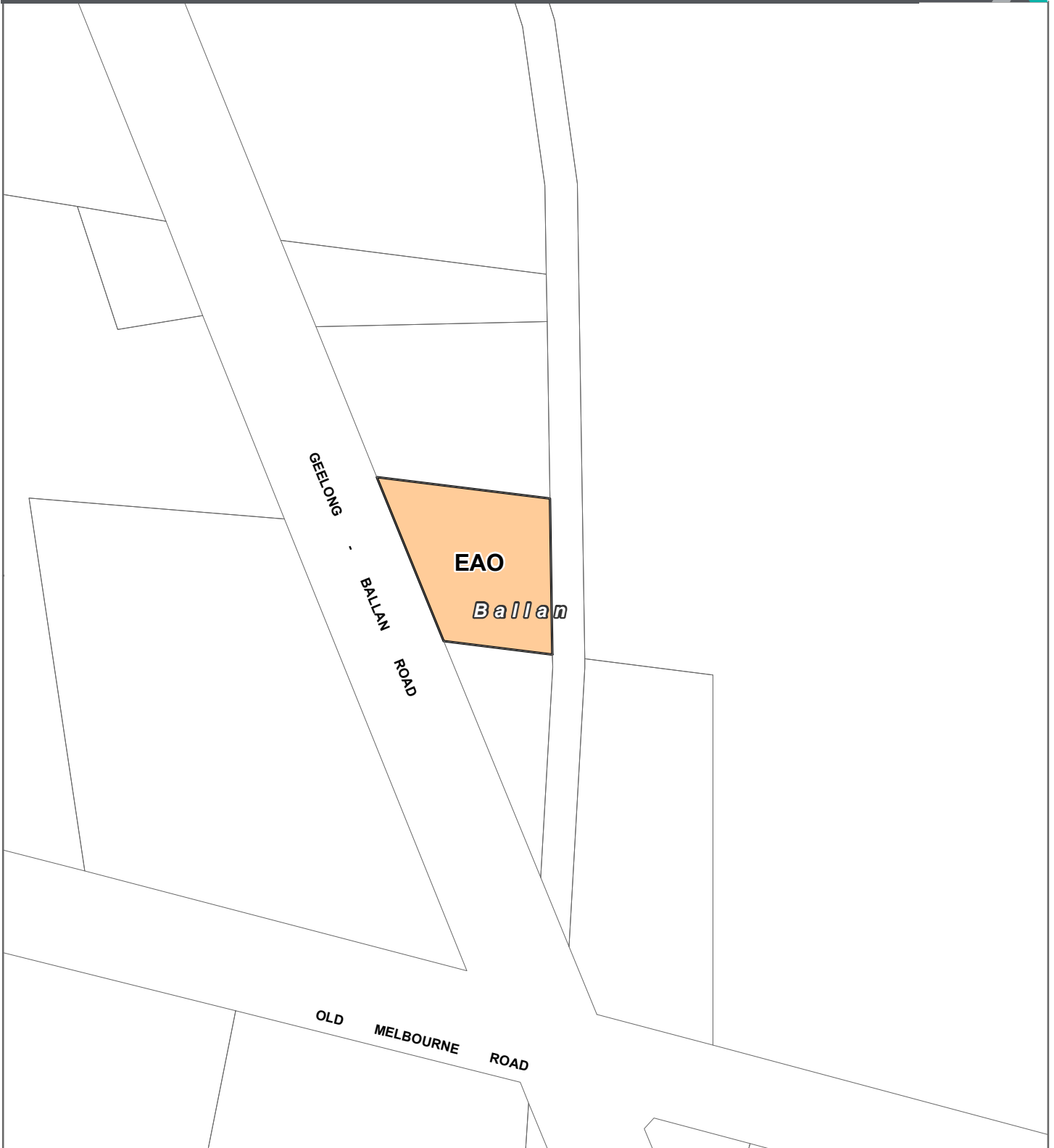


Department of Transport and Planning



Part of Planning Scheme Map 26DPO

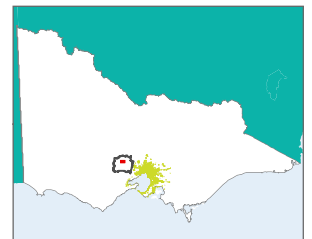


# MOORABOOL PLANNING SCHEME - LOCAL PROVISION AMENDMENT C108moor



**LEGEND**

-  EAO - Environmental Audit Overlay
-  Local Government Area

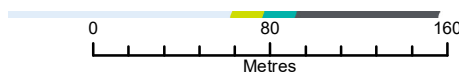


Part of Planning Scheme Map 26EAO

**Disclaimer**

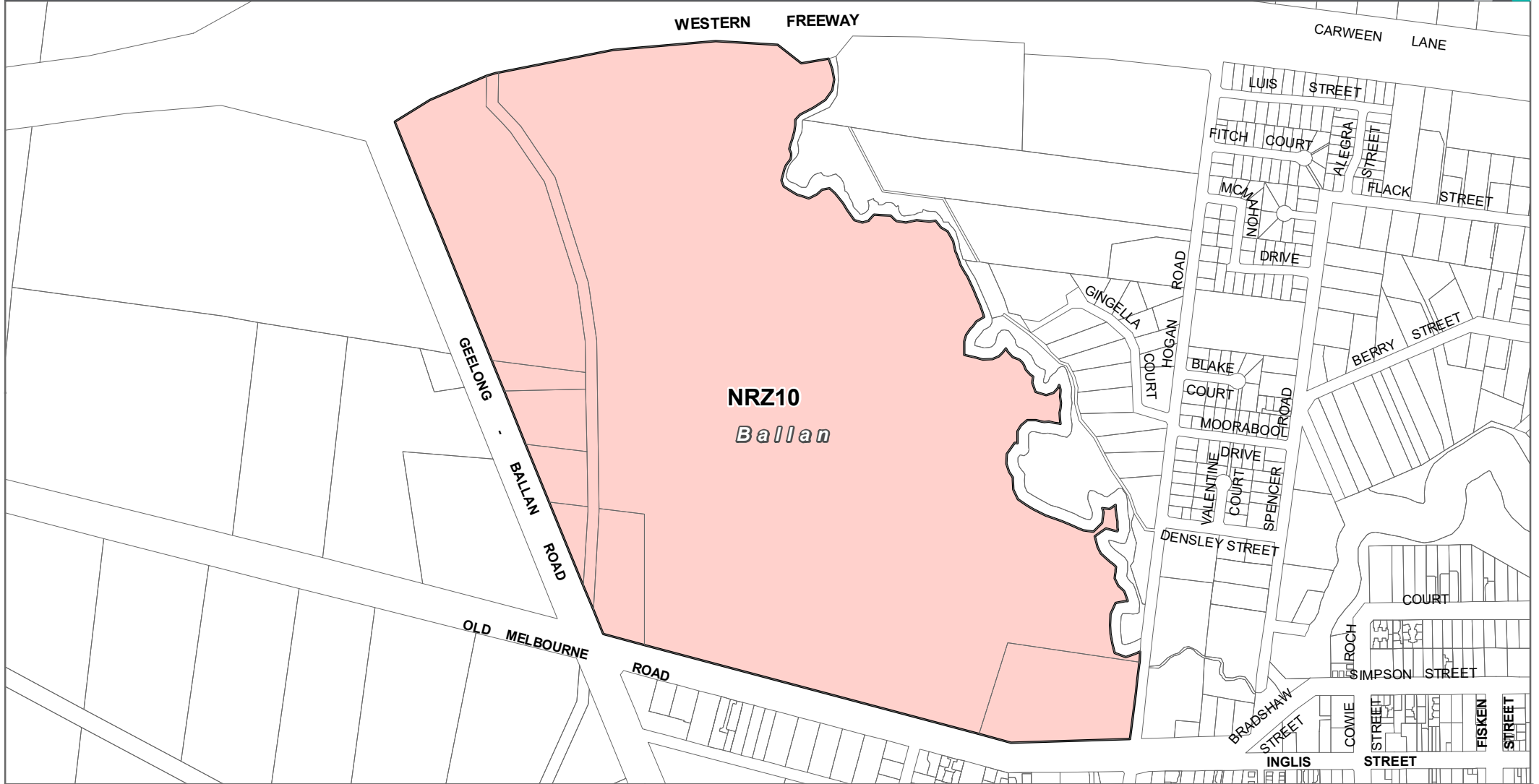
This publication may be of assistance to you but the State of Victoria and its employees do not guarantee that the publication is without flaw of any kind or is wholly appropriate for your particular purposes and therefore disclaims all liability for any error, loss or other consequence which may arise from you relying on any information in this publication.

Planning Group  
Print Date: 29/04/2024  
Amendment Version: 1





Department  
of Transport  
and Planning

# MOORABOOL PLANNING SCHEME - LOCAL PROVISION AMENDMENT C108moor



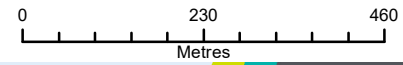
**LEGEND**

-  NRZ - Neighbourhood Residential Zone
-  Local Government Area

**Disclaimer**  
 This publication may be of assistance to you but the State of Victoria and its employees do not guarantee that the publication is without flaw of any kind or is wholly appropriate for your particular purposes and therefore disclaims all liability for any error, loss or other consequence which may arise from you relying on any information in this publication.

© The State of Victoria Department of Transport and Planning 2024

Planning Group  
 Print Date: 07/05/2024  
 Amendment Version: 1



Department of Transport and Planning

Part of Planning Scheme Map 26



# MOORABOOL PLANNING SCHEME - LOCAL PROVISION

## AMENDMENT C108moor



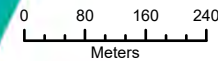
- LEGEND**
- VPO2 - Vegetation Protection Overlay - Schedule 2
  - Local Government Area

**Disclaimer**  
 This publication may be of assistance to you but the State of Victoria and its employees do not guarantee that the publication is without flaw of any kind or is wholly appropriate for your particular purposes and therefore disclaims all liability for any error, loss or other consequence which may arise from you relying on any information in this publication.

© The State of Victoria Department of Transport and Planning 2025



Planning Spatial Services  
 Print Date: 07/10/2025  
 Amendment Version: 4



Department of Transport and Planning

Part of Planning Scheme Map 26VPO

