

MOORABOOL SHIRE COUNCIL ROAD MANAGEMENT PLAN 2021-2025

Pursuant to Section 52 of the Road Management Act 2004





Contents

Executive Summary.....	4
Introduction	5
Purpose of the Road Management Plan.....	5
Relationship with Legislation	5
Relationship with Other Strategic & Operational Documents.....	5
Road Management Act 2004	6
Obligation of Road Users	6
Scope.....	7
Availability of the Plan	8
Moorabool Shire's Roads.....	9
Moorabool Shire's Road	9
Register of Public Roads.....	10
Criteria for determining whether a road is reasonably required for public use.....	10
Demarcation of Responsibility	10
Demarcation Agreements	10
Paper Roads	11
Private Access Roads.....	11
Other Assets in the Road Reserve.....	12
Vehicle Crossovers (Driveways)	12
Maintenance of Naturestrip or Road Verge	12
Levels of Service.....	13
Asset Hierarchy	13

Service Levels for Road Assets	13
Customer Expectations	13
Level of Service Review	13
Management Tactics.....	14
Operations & Maintenance Tactics.....	14
Managing Risk	14
Audit Process	15
Duty to Inform Service Provider or Infrastructure Manager	15
Events Beyond the Control of Council	15
Emergency Response & Temporary Repair	16
Reviewing the Plan.....	17
Plan Review	17
Amendment of the Road Management Plan	17
Delegation	17
References	18
Supporting Documents & Technical References.....	18
Council Documents & Procedures	18
Appendices.....	19
List of Appendices	19
Appendix A; Road Management System Process Map	20
Road Management System Process Map	20
Appendix B; Hierarchy, Inspections & Intervention Levels.....	21
Table B.1 Road Hierarchy Definitions	21
Table B.2 Path Hierarchy Definitions	22
Table B.3 Road Inspection Types & Frequency.....	23
Table B.4 Pathway Inspection Types & Frequency	24
Table B.5 Intervention Levels & Response Time.....	25
Appendix C; Register of Public Roads & Register of Public Paths	27

Document Control

VERSION	ADOPTED BY	DATE ADOPTED
1.0	Moorabool Shire Council	August 2004
2.0	Moorabool Shire Council	September 2009
3.0	Moorabool Shire Council	June 2013
4.0	Moorabool Shire Council	June 2017
5.0	Moorabool Shire Council	

Executive Summary

Moorabool Shire Council is a Road Authority as defined in Section 37 of the Road Management Act 2004. Council's Road Management Plan has been developed to meet the legislative requirements of the Road Management Act 2004 and the strategic directions adopted by the Moorabool Shire Council.

The Road Management Plan identifies responsibilities, maintenance standards and inspection regimes required to demonstrate that Council, as the road authority, is responsibly managing all the road assets under its control as well as manage civil liability.

Reference is also made to other key Council policies and strategies and consideration is given to these to ensure that the plan is consistent with the adopted strategic directions.

The Road Management Plan is seen as a dynamic document and the plan and associated registers will be formally reviewed and refined on an ongoing basis to ensure that Moorabool Shire can continue to demonstrate that it is responsibly managing its road assets.

The Road Management Plan will be reviewed and updated every four years and the road register and footpath register updated on an ongoing basis.

Although it is not a legal requirement, it is Council's intention, where appropriate, to apply the standards developed for the Road Management Plan across the off-road path network (eg. roads or paths within reserves).

SECTION 1

Introduction

Purpose of the Road Management Plan

This document addresses the requirements of a Road Management Plan as defined by the Road Management Act 2004, and in doing so provides road users and the community with an overview of road management policy and practices of Moorabool Shire Council.

Specifically, the Road Management Plan defines:

- the road assets (roads and paths) which Council maintains on behalf of the community
- the responsibilities of Council in relation to management of road assets
- standards of performance in relation to the maintenance of road assets which Council can afford
- policies and procedures in relation to the ongoing risk inspection of road assets
- intervention levels and associated response times for Council to address road defects identified in its risk inspections

Relationship with Legislation

The Road Management Plan has been prepared pursuant to the requirement of the following legislation:

- Road Management Act 2004
- Road Management (General) Regulations 2016
- Road Management (Works and Infrastructure) Regulations 2015

In addition to the Road Management Act, Council's road management responsibilities are impacted by a wide variety of federal and state legislation, including:

- Victorian Local Government Act 2020
- Victorian Road Safety Act 1986
- Victorian Planning and Environment Act 1987
- Victorian Occupational Health and Safety Act 2004
- Federal Disability Discrimination Act 1992

Relationship with Other Strategic & Operational Documents

The Road Management Plan is a key component of Council's planning and asset management process.

Figure 1 below illustrates the relationship between the Road Management Plan and other strategic and operational documents of Council.

1986 (as amended by the Road Management Act) sets out road users' obligations and these are summarised below.

- A person who drives a motor vehicle on a highway must drive in a safe manner having regard to all the relevant factors including (but not limited to) the:
 - a) physical characteristics of the road
 - b) prevailing weather conditions
 - c) level of visibility
 - d) condition of the motor vehicle
 - e) prevailing traffic conditions
 - f) relevant road laws and advisory signs
 - g) physical and mental condition of the driver
- A road user other than a person driving a motor vehicle must use a highway in a safe manner having regard to all the relevant factors. A road user must have regard to the rights of other road users and the community, taking reasonable care to avoid conduct that may:
 - a) endanger the safety and welfare of other road users
 - b) damage the infrastructure on the road reserve
 - c) harm the environment of the road reserve
- For cyclists and pedestrians, the duty includes keeping a proper lookout and being responsible for their own safety.

Scope

This Plan covers all roads and road related areas for which the Council is responsible, as defined in the Council's Register of Public Roads and Register of Footpaths. Assets covered include:

- Road formation and wearing course (seal, asphalt or gravel)
- On-road car parking
- Off-street Council owned car parks
- Traffic control devices (traffic islands, line marking and signage)
- Kerb channel or spoon drains associated with a road or footpath
- Footpaths, bicycle paths and shared pathways
- Road drainage, including table drains
- Roads and/or paths within reserves (although not a legal requirement, these are included in the public registers)

The Road Management Act excludes a number of road related facilities from the statutory requirements, and hence from the coverage of a Road Management Plan:

- Road reserves which are not on the register of Public Roads (typically these are termed 'paper roads', being road reserves which exist on title but have not been physically constructed)
- Street trees, whether or not planted by Council
- Private carparks
- Nature strips in urban areas
- Verges, outside the limit of road works on rural roads
- Driveways providing access to a public road from adjoining land

- Culverts under driveways (including endwalls)
- Any stormwater pit, pipe or structure
- Gas pipes, water and sewerage pipes, telecommunication and other cables, electricity poles and cables, rail infrastructure (including level crossings), bus shelters, mail boxes, roadside furniture and fences erected by utilities.
- Road and pedestrian bridges

Availability of the Plan

The Road Management Plan and associated registers are available on Council's website www.moorabool.vic.gov.au.



SECTION 2

Moorabool Shire's Roads

Moorabool Shire's Road

Moorabool Shire provides a road network covering over 1,440km. Assets that form part of this network include the road formation and surface, bridges and culverts, paths, roadside drainage and traffic control. Moorabool Shire provides a path network covering over 192km.

Figure 2. Road Hierarchy

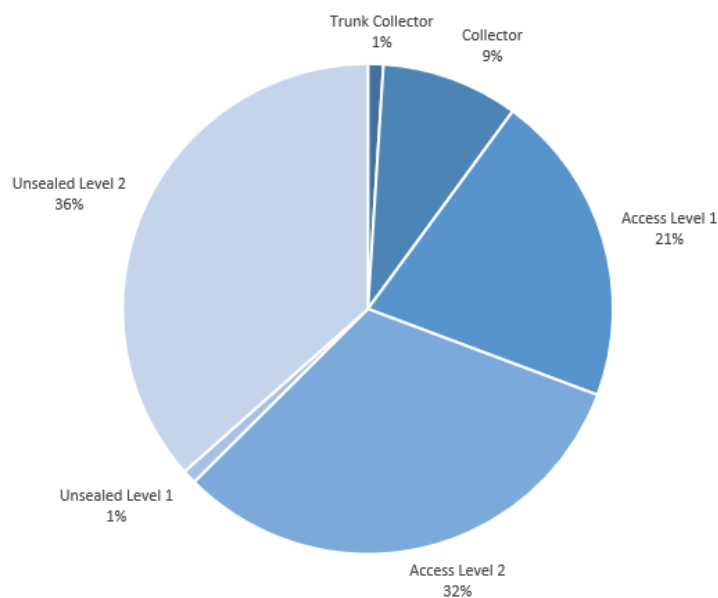
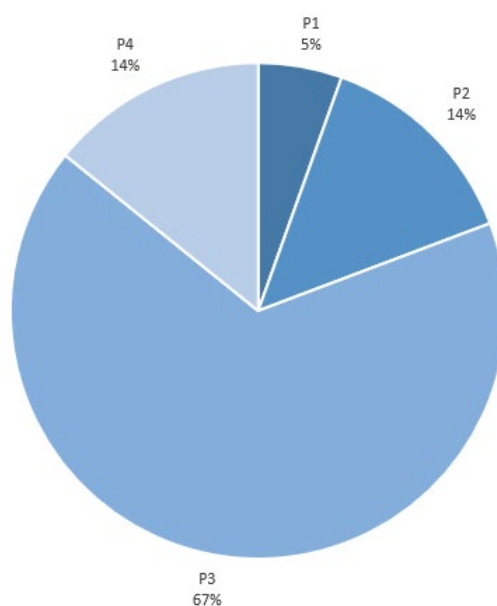


Figure 3. Path Hierarchy



Register of Public Roads

Moorabool Shire, pursuant to the requirements of the Road Management Act 2004 is the 'coordinating road authority' for all municipal roads within the municipality. The road and footpath registers define the roads and footpaths for which Council is the responsible authority. Council has determined that the roads and footpaths on the Register of Public Roads are those that are considered to be reasonably required for public use.

The register provides details of all roads for which Council is the responsible authority, including:

- Road name
- Locality
- Starting point (datum) and length
- Hierarchy
- Demarcation responsibility
- Details of ancillary areas

The registers are updated regularly and are available on the Council's website.

There are numerous road and tracks within Moorabool Shire that Council is not responsible for but are managed by other road authorities such as the Department of Transport, the Department of Environment, Land, Water & Planning and the various Catchment Management Authorities. In particular, the majority of roads and tracks through State Forests are not the responsibility of Moorabool Shire. A small number of private roads are the responsibility of the respective owners' corporations.

Most car parks associated with shopping centres within the Shire are the responsibility of the complex owners. Those that are Council responsibility are identified in the Register of Public Roads.

Criteria for determining whether a road is reasonably required for public use

Moorabool Shire has developed a policy for determining whether any section of road is 'reasonably required for general public use' and should therefore be considered for inclusion on Council's Register of Public Roads. The policy outlines the criteria that must be met, in order for sections of road to be included on the register and also how Council addresses the management and maintenance of unmade roads.

A copy of the Management & Maintenance of Unmade 'Paper' Roads Policy is available on Council's website www.moorabool.vic.gov.au.

Demarcation of Responsibility

Demarcation Agreements

Moorabool Shire is bounded by seven municipalities as listed below. The boundary is often the centreline of a road, or follows a watercourse over which bridges or culverts have been constructed. Council has agreements with neighbouring municipalities for boundary roads regarding operational

and maintenance responsibility to clearly assign maintenance responsibilities to one or other of the authorities. The agreement also identifies capital works responsibilities.

DoT also has an agreement with Moorabool Shire that defines the maintenance responsibilities on main roads owned by the department. In general, on roads with 100km/hr posted speed limits, DoT is responsible from fence to fence, but in urban areas and areas under 80km/hr, DoT is responsible for the road pavement, kerb and/or table drain whilst Moorabool maintains the road reserve and footpaths. Responsibilities for main roads are set out in the Code of Practice for Operational Responsibility, issued under the Road Management Act 2004.

Council has also signed a Safety Interface Agreement (SIA) with VLine, VicTrack and the Department of Transport as required under the Rail Safety Act 2009. The SIA specifies the respective maintenance responsibilities for roads, bridges and pathways in the vicinity of any level crossing. Generally, the rail authority is responsible for all level crossings and the road pavement 3m either side, and Council is responsible for signage and linemarking on the approaches.

The following table details the relationship and agreements between Moorabool Shire and adjacent authorities. Of the 62km of boundary roads, Moorabool is responsible for maintaining approximately 50%, whilst the other Councils share the responsibility for the remainder.

Current Agreements

- Golden Plains Shire Council
- City of Ballarat
- Hepburn Shire Council
- City of Melton
- City of Greater Geelong
- Macedon Ranges Shire Council
- Wyndham City Council
- Department of Transport (Operational Responsibility for Public Roads)
- VLine/VicTrack/Department of Transport (Rail Safety Interface Agreement)

Paper Roads

'Paper road' is a term commonly used for a road that is legally established (ie. a designated road reservation is recorded in survey plans) but the physical road has not formally been constructed. Paper roads typically comprise a natural surface cleared typically for access to property and formed only with a worn path from local vehicle usage. Paper roads are not uncommon, with several hundred kilometres throughout the Shire. Although the public have the right to access these road reservations at any time, they are not included on Council's Register of Public Roads and as such, are not managed or maintained by Council.

A policy has been developed addressing the management of unused 'paper roads'. A copy of the Management & Maintenance of Unmade 'Paper' Roads Policy is available on Council's website www.moorabool.vic.gov.au.

Private Access Roads

These are tracks that may provide access to land parcels and have the characteristic of a private driveway. In addition, a small number of constructed roads within the Shire are private roads owned

and managed by an owner's corporation. Council is not responsible for these roads and they are not included in the Register of Public Roads.

Other Assets in the Road Reserve

A number of authorities make use of the road reserve for the installation of infrastructure associated with their services. These include water and sewerage utilities, power, gas and telecommunications utilities. The Council does not maintain these assets. The respective authorities have a responsibility under the Road Management Act and specifically under the Code of Practice for Management of Infrastructure in Road Reserves to maintain their infrastructure in a satisfactory state of repair.

Vehicle Crossovers (Driveways)

Vehicle crossovers provide access from a public road to a private property, from the road edge to the property line (boundary/fence). Crossovers are the landowner's responsibility, are constructed at the property owner's expense and must be carried out to the Council's standards, subject to a permit. Where modifications to the Council's assets (e.g. paths and kerb and channel) are required as part of the installation of a new driveway, these shall be at the landowner's expense. The property owner is responsible for ensuring the driveway, including the immediate surrounds that the driveway impacts on, are maintained in a safe condition.

In an urban situation, the Council retains management responsibility for any footpaths and kerb and channel, while the landowner has management responsibility for the remainder of the crossover even though it is within the road reserve. Where there is no footpath or kerb and channel, the landowner is responsible for the entire crossover from road edge to property line.

In rural areas where there is no footpath or kerb and channel, the landowner is responsible for the entire driveway, from the edge of shoulder or edge of pavement to the property boundary, including any culverts and endwalls that may be required for roadside drainage under the driveway. Any work to be carried out within the road reserve must be carried out to Council Standards.

Maintenance of Naturestrip or Road Verge

The nature strip is that part of the road reserve between the edge of the road and the adjoining property, but excludes any road shoulder, footpath, bicycle path or shared path. Generally, and in accordance with Council's Local Law, it is the expectation that the resident or occupier of a property in a residential area, will maintain the nature strip adjoining their property in a neat and tidy condition. Normally this is by regular mowing, weeding and picking up litter. Council only carries out maintenance of nature strips at town entrances and high profile areas. Council also undertakes rural roadside slashing along strategic fire breaks.

If the nature strip becomes damaged following service authority works, such as water, gas, electricity, telecommunications works or as a result of building works, the service authority or builder is responsible for nature strip repairs and reinstatement. Council is responsible for street trees planted on the nature strip.

SECTION 3

Levels of Service

Asset Hierarchy

All assets are classified according to a hierarchy that considers the specific function, types of users and user numbers. Service levels (including inspection frequency, intervention levels and maintenance frequency) are largely based on the respective asset hierarchies. The hierarchy classification is used to assist in prioritising inspection, intervention responses and works. Appendices B and C show the Council's hierarchical classification of roads and pathways, along with simplified definitions.

Service Levels for Road Assets

A level of service is the defined service quality for a particular activity or service area (e.g. roads, footpaths or drains) against which service performance can be measured. Levels of service typically relate to quality, reliability, responsiveness, accessibility, safety and cost.

The community levels of service in this plan are outlined below and have been developed from:

- The Council's goals and strategies
- Knowledge of key issues regarding road infrastructure
- Standards and legislative requirements
- Management of risk
- Available resources (funding levels, staffing, asset capacity)
- Customer expectations (based on customer requests, surveys, Councillor feedback etc.)

The technical levels of service are the operational or technical measures that are utilised in providing the service. These are detailed within the appendices of the RMP.

Customer Expectations

Wherever practicable, input will be sought by way of stakeholder engagement. It is important that any decisions are made on the basis of what is deemed to be in the best interest of the community overall while not unreasonably disadvantaging specific groups.

The Council undertakes an annual community survey to determine community views by engaging independent consultants to carry out Community Satisfaction Surveys each year.

Level of Service Review

The level of service will be reviewed at least every four years in conjunction with the review of the Road Asset Management Plan and Road Management Plan. This review includes the opportunity for input from the community.

SECTION 4

Management Tactics

Operations & Maintenance Tactics

Reactive and programmed inspections are carried out on the Moorabool road network to identify required remedial work. These inspections are carried out at frequencies outlined in Appendices B and C.

Reactive maintenance tasks are primarily identified through customer requests and are documented in Council's Customer Request Management System (CRMS). These tasks are assessed and responded to according to Council's service standards.

Council maintains a 24-hour callout service, and emergency issues can be actioned accordingly assuming there are not multiple emergencies. Programmed maintenance tasks are identified by a continuous inspection regime, documented and then recorded in a data base. All recorded defects are prioritised and work orders generated for action.

Routine maintenance is carried out according to scheduled works programs. Maintenance budgets are fixed at the start of each year, and routine maintenance schedules may be adjusted depending on the amount of reactive or emergency maintenance required in any one year. The amount of emergency work required due to storms, floods etc. will influence the quantity of routine maintenance work that is completed in any period.

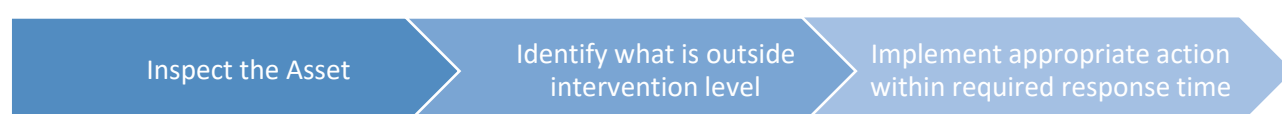
Separate to maintenance inspections, a road and footpath condition audit is typically carried out on the entire network every three to five years to prioritise capital works programs

Managing Risk

The Moorabool Shire has a risk policy and assessment framework based on AS/NZS ISO 31000:2009 to document known risks and develop management strategies to priorities and mitigate risks for Council work activities and capital projects.

Council uses methodology that incorporates both reactive and programmed inspections and has documented inspection frequencies, intervention levels and response periods that are designed to minimise and manage the overall risk rating. Specific intervention levels and response periods determined by this process are shown in Appendices B and C.

To help mitigate risk to Council, there is generally a three step process in place as follows:



The overall Road Management Process is listed in Appendix A.

Noting that there are over 1,440km of road with several thousand intersections, and 192km of footpath, the risk assessment and intervention responses have been developed on a broad scale.

Council investigates all reported footpath tripping/falling incidents. Specific sites identified with a recurring accident trend are assessed for suitability for remedial treatment under a range of Federal, State and Local Government funding programs.

Audit Process

Regular reporting of performance against the standards set out in this Road Management Plan is undertaken, identifying non-compliances and management actions determined in order to address non-conformances.

In addition, the Council's insurers audit the process periodically to verify that Council has a system to inspect and maintain its assets, recording these activities, and retrieving these records.

Duty to Inform Service Provider or Infrastructure Manager

If, in the course of meeting its obligations under this plan, the Shire becomes aware that any non-road infrastructure for which a service provider or works and infrastructure manager is responsible is any of the following, the Shire will convey that information to the relevant service provider or works and infrastructure manager:

- not in the location shown in the relevant records
- appears to be in an unsafe condition
- appears to be in need of repair or maintenance

Service Authorities with assets within the road reserve include:

- Water (sewer pits, trenches, pipes, water supply valves and underground lines)
- Gas (pits and trenches)
- VicTrack (rail tracks, crossings and signage used by both pedestrians and vehicles)
- Telecommunications (poles, overhead cables, pits and trenches, underground lines)
- Power (poles, overhead electric cables, pits and trenches)
- The Department of Transport (state road pavements, surfaces, kerb and channel)

Events Beyond the Control of Council

Council will make every endeavour to meet all aspects of its Road Management Plan. However, in the event of natural disasters or multiple emergency events, as well as human factors (such as but not limited to lack of Council staff or suitably qualified contractors), Council reserves the right to suspend compliance with this Road Management Plan entirely or in part.

Council's Chief Executive Officer (CEO) has delegated authority to suspend the plan and will consider such action following a request from the General Manager Community Assets & Infrastructure.

As soon as circumstances allow, the General Manager Community Assets & Infrastructure will recommend to the CEO when the plan should be reactivated and the CEO will determine whether to do so.

Emergency Response & Temporary Repair

Emergency response are works that need to be undertaken outside the routine works programs to ensure the safety of road users and the public as a result of an emergency incident. Emergency works include traffic incident management, response to fires, floods, storms and chemical spillages, and assistance under the Municipal Emergency Management Plan.

Temporary works are undertaken to reduce the risk of an incident until such time as routine maintenance can be completed. Response times and measures (warning signs, flashing lights, speed reduction, safety barriers) are typically as soon as practicable and is determined based on the risk to safety and the type, volume and nature of road usage.



SECTION 5

Reviewing the Plan

Plan Review

A formal review, in accordance with sections 303 and 304 of the Road Management (General) Regulations 2005, will be conducted every four years in line with Council elections and the associated registers will be reviewed and updated on an ongoing basis.

Amendment of the Road Management Plan

Unless required as a result of a significant change in budget allocations for road and footpath maintenance this Road Management Plan will not be amended during the life of the Plan. Any revision of the Plan would be subject to the consultation and approval processes as detailed in Section 54 of the Road Management Act.

Delegation

The General Manager Community Assets & Infrastructure is empowered under delegation to amend the Register of Public Roads and Register of Public Paths associated with this plan.

SECTION 6

References

Supporting Documents & Technical References

The following supporting documents and technical references, whilst complimenting the Plan **do not form** part of this Plan. All supporting documents may change from time to time to reflect changes in Council policy, legislative changes, operational changes or as a result of audit findings. Supporting documents are not available for inspection but most may be downloaded from the relevant State Government, Council or organisation web sites.

- Risk Management Standard, AS/NZS ISO 31000:2009
- International Infrastructure Management Manual (IIMM) 2011, IPWEA
- Code of Practice for Road Management Plans, 16 September 2004
- Code of Practice for Operational Responsibility for Public Roads, 17 December 2004
- Code of Practice for Clearways on Declared Arterial Roads, 16 September 2004
- Code of Practice for Management of Infrastructure in Road Reserves, 28 April 2016
- Code of Practice for Worksite Safety - Traffic Management, 31 August 2010
- Native Vegetation MOU (DELWP)

Council Documents & Procedures

- Road Asset Management Plan
- Relevant Council Engineering Drawings and Standards for Design and Construction (including Infrastructure Design Manual)
- General Local Law 2019
- Council Plan 2017-21
- Risk Management Policy 2019
- Other Moorabool Shire Council Maintenance Management Plans

SECTION 7

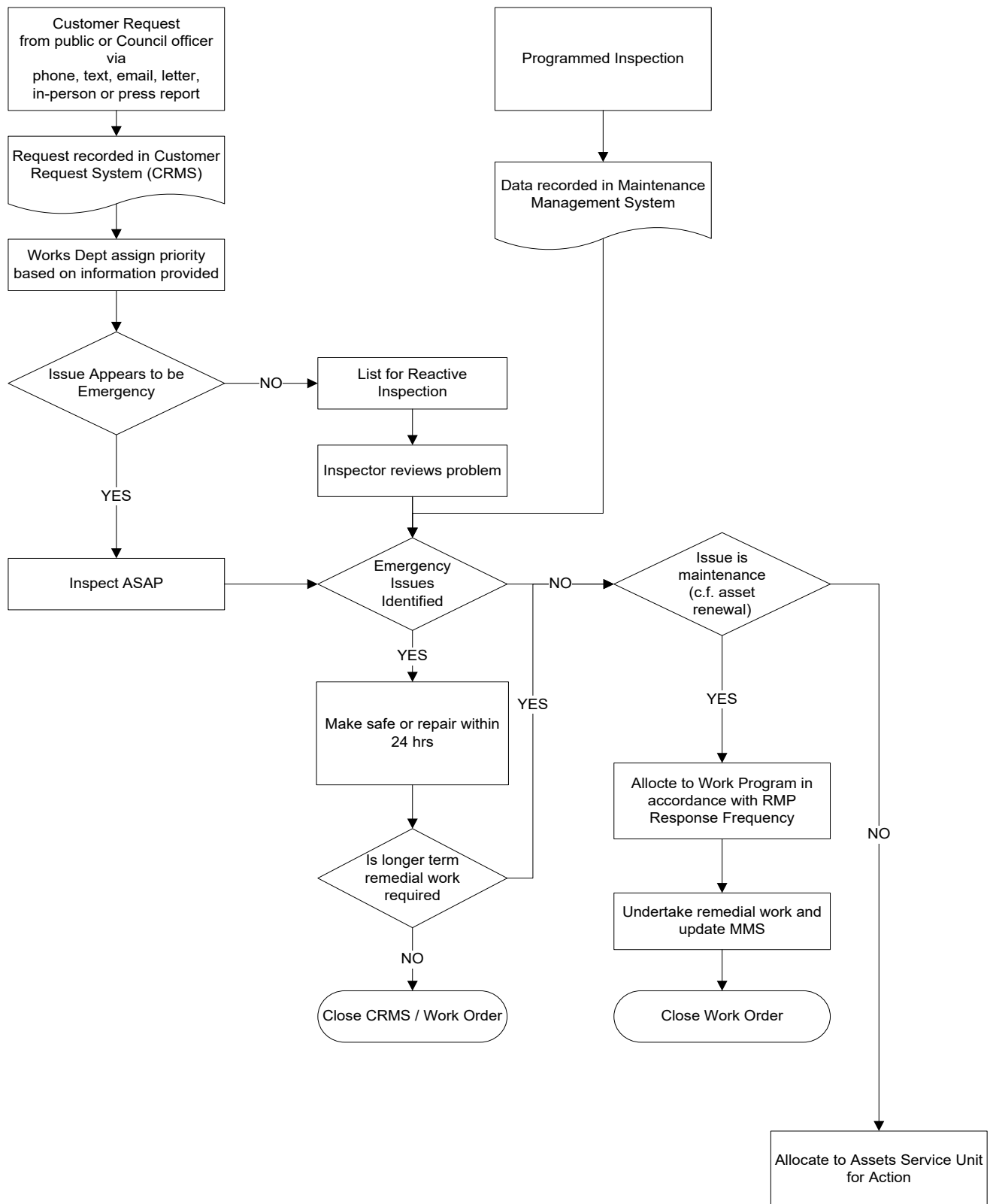
Appendices

List of Appendices

- Appendix A Road Management System Process Map
- Appendix B Road & Pathways Hierarchy, Inspections & Intervention Levels
- Appendix C Register of Public Roads & Footpaths

Appendix A; Road Management System Process Map

Road Management System Process Map



Appendix B; Hierarchy, Inspections & Intervention Levels

Table B.1 Road Hierarchy Definitions

	CODE	HIERARCHY	DESCRIPTION		
			Purpose & Use	IDM/Planning Scheme Reference	Typical Traffic Volume
URBAN AREAS	TC	Trunk Collector	Provides a strategic link between arterial roads, suburbs, commercial areas, major housing areas or to a defined destination. Provides access to tourist facilities or industrial centres and may include regional links.	Connector Street Level 2	> 6,000 v/d
	C	Collector	Provides a primary connection into residential areas.	Connector Street Level 1	2,500 – 6,000 v/d
	A1	Access Level 1	Provides access to local residences or secondary access to commercial areas.	Access Street Level 1 or 2	300 – 2,500 v/d
	A2	Access Level 2	Provides access and secondary access to local residences and properties.	Access Place or Access Lane	< 300
	U1	Unsealed Level 1	Provides access to local residences and properties.	N/A	> 100
	U2	Unsealed Level 2	Provides access to local residences and properties.	N/A	< 100
RURAL AREAS	TC	Trunk Collector	Provides a strategic link between, or to, defined townships, districts, tourist facilities, industrial centres and may include regional links. Roads may experience high use of heavy vehicles (eg. trucks, busses, etc).	N/A	> 3,000 v/d
	C	Collector	Provides a connection between rural Trunk Collector and arterial roads. Typically caters for service and heavy vehicles as well as access to properties.	N/A	500 – 3,000 v/d
	A1	Access Level 1	Provides access to local residences and properties.	N/A	150 – 500 v/d
	A2	Access Level 2	Provides access to local residences and properties.	N/A	< 150 v/d
	U1	Unsealed Level 1	Provides access to local residences and properties.	N/A	> 100
	U2	Unsealed Level 2	Provides access to local residences and properties.	N/A	< 100

Table B.2 Path Hierarchy Definitions

CODE	HIERARCHY	DESCRIPTION
P1	High Use	Footpaths serving the retail and commercial areas of urban town centres and footpaths that serve other medium density pedestrian attractors such as those within the first block away from major commercial areas, or those in close proximity to schools, railways stations or other pedestrian generators.
P2	Medium Use	Footpaths and shared paths in urban areas linking to railway stations, bus stops, schools, commercial or community facilities or other pedestrian generators. This category also includes footpaths around or serving Council's corporate buildings (offices, works depots, child care centres etc).
P3	Low Use	Footpaths providing access within residential areas or paths in rural areas and townships. Typically these will be along Access Level 1 and Access Level 2 roads.
P4	Recreational Trails	These include recreation or exercise walking tracks, typically linking the residential areas with reserves, river banks or other scenic areas, or are paths within recreation reserves and often have unsealed surfaces.

Table B.3 Road Inspection Types & Frequency

		INSPECTION FREQUENCY (by road category)					
		D = weekday, M = month, Y = year					
INSPECTION TYPE		TC	C	A1	A2	U1	U2
PROACTIVE	Urban	Not exceeding 3M	Not exceeding 6M	Not exceeding 12M	Not exceeding 12M	Not exceeding 6M	Not exceeding 6M
	Rural	Not exceeding 3M	Not exceeding 3M	Not exceeding 6M	Not exceeding 6M	Not exceeding 3M	Not exceeding 6M
REACTIVE	Interim inspection as a result of notification or Customer Request	Not exceeding 3D	Not exceeding 5D	Not exceeding 5D	Not exceeding 10D	Not exceeding 10D	Not exceeding 10D

Proactive Inspection

These inspections assess the road for the presence of defects that have reached the intervention level as defined in Table B.3. Programmed inspections must be recorded for all road assets regardless of the identification of a defect or not. A visual inspection from a vehicle is undertaken for roads, and on foot for paths, in order to identify defects.

Reactive Inspection

These are undertaken following notification to council of defects and safety issues. The inspection involves an assessment of the reported defect to determine if it has reached intervention level as defined in Table B.3 and to determine whether a maintenance response is required.

Inspection Frequency

This is the frequency of inspections to identify defects. The nominated time is not precise and a 10% margin is allowable. Where the required frequency would result in the inspection falling on a day other than a weekday (any day other than Saturday or Sunday, or a Public Holiday), the inspection may be undertaken on the first following weekday.

Table B.4 Pathway Inspection Types & Frequency

		INSPECTION FREQUENCY (by path category) D = weekday, M = month, Y = year			
INSPECTION TYPE		P1	P2	P3	P4
PROACTIVE	Programmed hazard and maintenance inspection	Not exceeding 3M	Not exceeding 6M	Not exceeding 12M	Not exceeding 12M
REACTIVE	Interim inspection as a result of notification or Customer Request	Not exceeding 2D	Not exceeding 5D	Not exceeding 5D	Not exceeding 5D

Table B.5 Intervention Levels & Response Time

INSPECTION TYPE (ROADS)	RESPONSE TIME D = weekday, M = month, Y = year					
	TC	C	A1	A2	U1	U2
PAVEMENTS						
OBSTRUCTIONS AND SUBSTANCES IN TRAFFIC LANES						
Ponding of water >200mm deep.	1M	1M	3M	3M	3M	3M
Materials fallen from vehicles, fallen trees, dead animals, hazardous or slippery materials >50m ² on the traffic lane.	1M	1M	1M	1M	1M	1M
PAVEMENTS OR SURFACE DEFECTS						
Potholes in the traffic lane of a sealed pavement, where the pothole is >75mm in depth and/or >300mm in diameter.	1M	1M	3M	3M	-	-
Potholes in the shoulder of a sealed pavement (with a seal width of <5m), where the pothole is >150mm in depth and/or >500mm in diameter.	-	-	6M	12M	-	-
Edge drops onto unsealed shoulder >100mm.	3M	6M	6M	12M	-	-
Potholes in the traffic lane of an unsealed pavement, where the pothole is >150mm in depth and/or >500mm in diameter.	-	-	-	-	6M	12M
Isolated pavement deformations or scour >150mm, under a 3m straight edge.	3M	3M	6M	12M	12M	12M
Edge break that is >300mm laterally over a 5m length from the nominated seal line.	3M	6M	12M	12M	-	-
Corrugations measuring >30mm in depth and >30m in length.	-	-	-	-	6M	12M
DRAINAGE						
Where the table drain is not free flowing or a lip on the edge of the pavement or shoulder is >100mm high.	6M	6M	12M	12M	12M	12M
Damaged or missing drainage pit lid, surround or grate in a traffic lane.	1M	1M	3M	3M	6M	12M
Vertical or horizontal displacement of kerb and channel of >100mm on the edge of a traffic lane.	12M	18M	18M	18M	-	-
ROADSIDE						
VEGETATION						
Trees or tree limbs that are in immediate likelihood of falling on the roadway.	1M	1M	1M	1M	1M	1M
Vegetation that has grown to restrict the safe sight distance at intersections or viewing of hazard, warning or regulatory signage.	3M	3M	6M	6M	6M	6M
ROADSIDE FURNITURE						
Hazard, warning or regulatory signage that is missing, illegible, damaged or misleading, making them substantially ineffective.	1M	1M	3M	3M	3M	3M
Guideposts that are missing or damaged, making them substantially ineffective.	3M	3M	6M	12M	6M	12M
Safety barriers, bridge barriers or fencing that is missing or damaged, making it substantially ineffective.	3M	6M	12M	12M	12M	12M
Linemarking and RRPMS that are missing, illegible or misleading, making it substantially ineffective.	12M	12M	18M	18M	-	-
Structures (bridges, culverts, retaining walls, light poles or other structures) having visible damage likely to affect road user or public safety.	1M	1M	3M	3M	3M	3M

INSPECTION TYPE (PATHS)	P1	P2	P3	P4
FOOTPATHS & SHARED USER PATHS				
Sealed paths and shared paths having a vertical step >25mm.	1M	2M	6M	6M
Unsealed paths and shared paths having a vertical step or pothole >50mm in depth.	-	2M	6M	6M
Vegetation clearance <2m in height or encroaching over the path edge or through the path surface.	3M	3M	12M	12M

Response Time

This is the time allowed to respond to a hazard, which is based on consideration of the hazard type and severity. Response time is measured from the time that the hazard is identified by, or notified to, Moorabool Shire Council. The nominated time is not precise and a 10% margin is allowable.

Appropriate Warning

Where, because of the nature of the work required, level of resources required or workload, it is not feasible to rectify a hazard within the time shown within Table B.3, appropriate warning of the hazard is to be provided until a suitable repair or treatment can be completed. Appropriate warning may include, but is not limited to the following:

- Provision of warning signage
- Traffic control action
- Diverting traffic around the site
- Installation of temporary speed limits
- Lane closures
- Closure of the road to use by certain vehicles (eg. a load limit)
- Road closures

Appendix C; Register of Public Roads & Register of Public Paths

REGISTER OF PUBLIC ROADS

Asset ID	Road Name	Locality	Location Description	Segment Length (m)	Hierarchy	Surface Type
RDS_004686	Abbingdon Park Road	Gordon	Ch. 0 from Moorabool West Road to Ch. 77	77	Access Level 2	Sealed
RDS_003866	Abbingdon Park Road	Gordon	Ch. 77 from Moorabool West Road to Ch. 302	225	Access Level 2	Sealed
RDS_003867	Abbingdon Park Road	Gordon	Ch. 302 from Moorabool West Road to Ch. 655	353	Access Level 2	Sealed
RDS_005484	Abbingdon Park Road	Gordon	Ch. 655 from Moorabool West Road to Ch. 1534	879	Unsealed Level 2	Unsealed
RDS_003949	Acacia Avenue	Dales Creek	Ch. 0 from Dales Creek Avenue to Ch. 1035	1035	Access Level 1	Sealed
RDS_005280	Adam Lane	Navigators	Ch. 0 from Yankee Flat Road to Ch. 243	243	Unsealed Level 2	Unsealed
RDS_044030	Adams Way	Maddingley	Ch. 0 from Rudhall Street to Ch. 76	76	Access Level 2	Sealed
RDS_044352	Adelong Way	Bacchus Marsh	Ch. 0 from Adelong Way to Ch. 110	110	Access Level 2	Sealed
RDS_044350	Adelong Way	Bacchus Marsh	Ch. 0 from Halletts Way to Ch. 75	75	Access Level 1	Sealed
RDS_044349	Adelong Way	Bacchus Marsh	Ch. 0 from Halletts Way to Ch. 75	75	Access Level 1	Sealed
RDS_044376	Adelong Way	Bacchus Marsh	Ch. 75 from Halletts Way to Ch. 379	304	Access Level 1	Sealed
RDS_004874	Adriana Court	Rowsley	Ch. 0 from Paces Lane to Ch. 650	650	Access Level 2	Sealed
RDS_004637	Aerodrome Road	Parwan	Ch. 0 from Geelong-Bacchus Marsh Road to Ch. 1370	1370	Access Level 2	Sealed
RDS_004638	Aerodrome Road	Parwan	Ch. 1370 from Geelong-Bacchus Marsh Road to Ch. 1420	50	Access Level 2	Sealed
RDS_004547	Agars Road	Balliang East	Ch. 0 from Ballan Road to Ch. 2360	2360	Access Level 2	Sealed
RDS_005634	Agars Road	Balliang East	Ch. 2360 from Ballan Road to Ch. 2925	565	Unsealed Level 2	Unsealed
RDS_004548	Agars Road	Balliang East	Ch. 2925 from Ballan Road to Ch. 3410	485	Access Level 2	Sealed
RDS_005635	Agars Road	Balliang East	Ch. 3410 from Ballan Road to Ch. 6480	3070	Unsealed Level 2	Unsealed
RDS_004164	Akers Court	Darley	Ch. 0 from Manning Boulevard to Ch. 215	215	Access Level 2	Sealed
RDS_003996	Albert Street	Blackwood	Ch. 0 from Golden Point Road to Ch. 165	165	Access Level 2	Sealed
RDS_004236	Albert Street	Darley	Ch. 0 from Gisborne Road to Ch. 550	550	Access Level 1	Sealed
RDS_004237	Albert Street	Darley	Ch. 550 from Gisborne Road to Ch. 600	50	Collector	Sealed
RDS_004238	Albert Street	Darley	Ch. 600 from Gisborne Road to Ch. 800	200	Collector	Sealed
RDS_004239	Albert Street	Darley	Ch. 800 from Gisborne Road to Ch. 1010	210	Collector	Sealed
RDS_004240	Albert Street	Darley	Ch. 1010 from Gisborne Road to Ch. 1060	50	Collector	Sealed
RDS_004241	Albert Street	Darley	Ch. 1060 from Gisborne Road to Ch. 1228	168	Collector	Sealed
RDS_004752	Albert Street	Darley	Ch. 1228 from Gisborne Road to Ch. 1269	41	Collector	Sealed
RDS_004753	Albert Street	Darley	Ch. 1269 from Gisborne Road to Ch. 1584	315	Collector	Sealed
RDS_004242	Albert Street	Darley	Ch. 1584 from Gisborne Road to Ch. 1829	245	Collector	Sealed
RDS_041844	Albion Lane	Bacchus Marsh	Ch. 0 from Canterbury Drive to Ch. 52	52	Access Level 2	Sealed
RDS_005759	Albys Lane	Rowsley	Ch. 0 from Bacchus Marsh-Balliang Road to Ch. 730	730	Unsealed Level 2	Unsealed
RDS_005532	Aldreds Lane	Colbrook	Ch. 0 from Stone Hut Lane to Ch. 3300	3300	Unsealed Level 2	Unsealed
RDS_046828	Alegra Street	Ballan	Ch. 0 from Flack Street to Ch. 158	158	Access Level 2	Sealed
RDS_043283	Alexander Drive	Ballan	Ch. 0 from Crook Court to Ch. 161	161	Access Level 2	Sealed
RDS_004983	Alice Close	Bacchus Marsh	Ch. 0 from Simmons Drive to Ch. 90	90	Access Level 2	Sealed
RDS_005191	Alice Close	Bacchus Marsh	Ch. 90 from Simmons Drive to Ch. 200	110	Access Level 2	Sealed
RDS_005435	All Nations Gully Road	Mount Egerton	Ch. 0 from Main Road to Ch. 590	590	Unsealed Level 2	Unsealed
RDS_039825	Allan Drive	Darley	Ch. 0 from Lucerne Way to Ch. 125	125	Access Level 2	Sealed
RDS_044216	Amaroo Circuit	Bacchus Marsh	Ch. 0 from Adelong Way to Ch. 89	89	Access Level 2	Sealed
RDS_004137	Amstel Close	Darley	Ch. 0 from Links Road to Ch. 200	200	Access Level 2	Sealed
RDS_004343	Anderson Street	Bacchus Marsh	Ch. 0 from Lidgett Street to Ch. 120	120	Access Level 1	Sealed
RDS_005130	Anderson Street	Bacchus Marsh	Ch. 120 from Lidgett Street to Ch. 125	5	Access Level 1	Sealed
RDS_005131	Anderson Street	Bacchus Marsh	Ch. 125 from Lidgett Street to Ch. 225	100	Access Level 1	Sealed

REGISTER OF PUBLIC ROADS

Asset ID	Road Name	Locality	Location Description	Segment Length (m)	Hierarchy	Surface Type
RDS_005229	Andersons Road	Barkstead	Ch. 0 from Barkstead Road to Ch. 488	488	Unsealed Level 2	Unsealed
RDS_005560	Andrews Lane	Ballan	Ch. 0 from Ballan-Greendale Road to Ch. 995	995	Unsealed Level 2	Unsealed
RDS_005381	Angees Road	Elaine	Ch. 0 from Elaine-Morrisons Road to Ch. 1900	1900	Unsealed Level 2	Unsealed
RDS_004979	Angliss Court	Darley	Ch. 0 from Darley Drive to Ch. 60	60	Access Level 2	Sealed
RDS_005737	Annetts Road	Bungal	Ch. 0 from Egerton-Ballark Road to Ch. 620	620	Unsealed Level 2	Unsealed
RDS_004571	Antimony Mine Road	Coimadai	Ch. 0 from Diggers Rest Road to Ch. 2215	2215	Access Level 2	Sealed
RDS_005780	Antimony Mine Road	Coimadai	Ch. 2215 from Diggers Rest Road to Ch. 3584	1369	Unsealed Level 2	Unsealed
RDS_004286	Appleton Court	Darley	Ch. 0 from Jonathan Drive to Ch. 30	30	Access Level 2	Sealed
RDS_040416	Aranar Court	Bacchus Marsh	Ch. 0 from Simmons Drive to Ch. 90	90	Access Level 2	Sealed
RDS_043563	Arnold Road	Bacchus Marsh	Ch. 0 from Dowling Drive to Ch. 66	66	Access Level 2	Sealed
RDS_005089	Arnup Court	Darley	Ch. 0 from Grantleigh Drive to Ch. 10	10	Access Level 2	Sealed
RDS_004754	Arnup Court	Darley	Ch. 10 from Grantleigh Drive to Ch. 135	125	Access Level 2	Sealed
RDS_003457	Ascot Avenue	Bacchus Marsh	Ch. 10 from Bacchus Marsh Road to Ch. 125	115	Access Level 2	Sealed
RDS_005375	Atchison Road	Morrisons	Ch. 0 from Elaine-Egerton Road to Ch. 993	993	Unsealed Level 2	Unsealed
RDS_005376	Atchison Road	Morrisons	Ch. 993 from Elaine-Egerton Road to Ch. 1647	654	Unsealed Level 2	Unsealed
RDS_004278	Athorn Court	Darley	Ch. 0 from Taylor Drive to Ch. 65	65	Access Level 2	Sealed
RDS_004125	Atkinson Street	Ballan	Ch. 0 from Lay Street to Ch. 203	203	Access Level 2	Sealed
RDS_004124	Atkinson Street	Ballan	Ch. 213 from Lay Street to Ch. 435	222	Access Level 1	Sealed
RDS_004123	Atkinson Street	Ballan	Ch. 443 from Lay Street to Ch. 673	230	Access Level 1	Sealed
RDS_004122	Atkinson Street	Ballan	Ch. 673 from Lay Street to Ch. 898	225	Access Level 1	Sealed
RDS_004121	Atkinson Street	Ballan	Ch. 898 from Lay Street to Ch. 1344	446	Access Level 1	Sealed
RDS_006236	Atley Street	Bacchus Marsh	Ch. 0 from Clifton Drive to Ch. 38	38	Access Level 2	Sealed
RDS_017717	Atley Street	Bacchus Marsh	Ch. 38 from Clifton Drive to Ch. 195	157	Access Level 2	Sealed
RDS_040329	Atley Street	Bacchus Marsh	Ch. 195 from Clifton Drive to Ch. 227	32	Access Level 2	Sealed
RDS_005299	Attwoods Road	Yendon	Ch. 0 from Wiggins Road to Ch. 1230	1230	Unsealed Level 2	Unsealed
RDS_004139	Augusta Place	Darley	Ch. 0 from Links Road to Ch. 240	240	Access Level 2	Sealed
RDS_003727	Austins Road	Elaine	Ch. 0 from Elaine-Egerton Road to Ch. 70	70	Access Level 2	Sealed
RDS_003729	Austins Road	Elaine	Ch. 70 from Elaine-Egerton Road to Ch. 195	125	Access Level 2	Sealed
RDS_003814	Bacchus Marsh-Balliang Road	Balliang	Ch. 7850 from Geelong-Ballan Road to Ch. 8950	1100	Access Level 1	Sealed
RDS_003813	Bacchus Marsh-Balliang Road	Balliang	Ch. 8950 from Geelong-Ballan Road to Ch. 11060	2110	Access Level 1	Sealed
RDS_003812	Bacchus Marsh-Balliang Road	Balliang	Ch. 11060 from Geelong-Ballan Road to Ch. 11985	925	Access Level 1	Sealed
RDS_003811	Bacchus Marsh-Balliang Road	Balliang	Ch. 11985 from Geelong-Ballan Road to Ch. 13355	1370	Access Level 1	Sealed
RDS_003810	Bacchus Marsh-Balliang Road	Balliang	Ch. 13355 from Geelong-Ballan Road to Ch. 13420	65	Access Level 1	Sealed
RDS_004689	Bacchus Marsh-Balliang Road	Balliang	Ch. 13420 from Geelong-Ballan Road to Ch. 16240	2820	Access Level 1	Sealed
RDS_003809	Bacchus Marsh-Balliang Road	Balliang	Ch. 16240 from Geelong-Ballan Road to Ch. 18860	2620	Access Level 1	Sealed
RDS_003808	Bacchus Marsh-Balliang Road	Balliang	Ch. 18860 from Geelong-Ballan Road to Ch. 20420	1560	Access Level 1	Sealed
RDS_003807	Bacchus Marsh-Balliang Road	Balliang	Ch. 20420 from Geelong-Ballan Road to Ch. 21730	1310	Access Level 1	Sealed
RDS_003806	Bacchus Marsh-Balliang Road	Balliang	Ch. 21730 from Geelong-Ballan Road to Ch. 22330	600	Access Level 1	Sealed
RDS_003805	Bacchus Marsh-Balliang Road	Balliang	Ch. 22330 from Geelong-Ballan Road to Ch. 24800	2470	Access Level 1	Sealed
RDS_003801	Bacchus Marsh-Balliang Road	Maddingley	Ch. 28315 from Geelong-Ballan Road to Ch. 29535	1220	Collector	Sealed
RDS_046878	Bacchus Marsh-Balliang Road	Maddingley	Ch. 29535 from Geelong-Ballan Road to Ch. 30660	1125	Collector	Sealed
RDS_004756	Bacchus Marsh-Balliang Road	Maddingley	Ch. 30022 from Geelong-Ballan Road to Ch. 30162	140	Access Level 2	Sealed
RDS_004755	Bacchus Marsh-Balliang Road	Maddingley	Ch. 30215 from Geelong-Ballan Road to Ch. 30450	235	Access Level 2	Sealed

REGISTER OF PUBLIC ROADS

Asset ID	Road Name	Locality	Location Description	Segment Length (m)	Hierarchy	Surface Type
RDS_041020	Bacchus Marsh-Balliang Road	Rowsley	Ch. 24835 from Geelong-Ballan Road to Ch. 24917	82	Collector	Sealed
RDS_003803	Bacchus Marsh-Balliang Road	Rowsley	Ch. 24975 from Geelong-Ballan Road to Ch. 25865	890	Collector	Sealed
RDS_003802	Bacchus Marsh-Balliang Road	Rowsley	Ch. 25865 from Geelong-Ballan Road to Ch. 26180	315	Collector	Sealed
RDS_005153	Bacchus Marsh-Balliang Road	Rowsley	Ch. 26180 from Geelong-Ballan Road to Ch. 28315	2135	Collector	Sealed
RDS_004514	Bacchus Street	Maddingley	Ch. 0 from Barry Street to Ch. 300	300	Access Level 2	Sealed
RDS_004513	Bacchus Street	Maddingley	Ch. 300 from Barry Street to Ch. 425	125	Access Level 2	Sealed
RDS_005629	Bacchus Street	Maddingley	Ch. 425 from Barry Street to Ch. 655	230	Unsealed Level 2	Unsealed
RDS_003905	Back Settlement Road	Korweinguboora	Ch. 0 from Ballan-Daylesford Road to Ch. 3089	3089	Access Level 2	Sealed
RDS_005537	Back Settlement Road	Korweinguboora	Ch. 3089 from Ballan-Daylesford Road to Ch. 3958	869	Unsealed Level 2	Unsealed
RDS_004508	Baillie Court	Bacchus Marsh	Ch. 0 from Watson Street to Ch. 110	110	Access Level 2	Sealed
RDS_004850	Baker Street	Darley	Ch. 0 from Silverdale Drive to Ch. 215	215	Access Level 1	Sealed
RDS_006006	Baker Street	Darley	Ch. 215 from Silverdale Drive to Ch. 254	39	Access Level 2	Sealed
RDS_005368	Bakes Road	Cargerie	Ch. 0 from Elaine-Mount Mercer Road to Ch. 1165	1165	Unsealed Level 2	Unsealed
RDS_004187	Ball Street	Darley	Ch. 0 from Wittick Street to Ch. 160	160	Access Level 2	Sealed
RDS_005810	Ballan-Daylesford Road	Spargo Creek	Ch. 0 from Spargo-Blakeville Road to Ch. 106	106	Unsealed Level 2	Unsealed
RDS_003933	Ballanee Road	Ballan	Ch. 0 from Ballan-Greendale Road to Ch. 770	770	Access Level 1	Sealed
RDS_003934	Ballanee Road	Ballan	Ch. 770 from Ballan-Greendale Road to Ch. 1355	585	Access Level 2	Sealed
RDS_005547	Ballanee Road	Ballan	Ch. 1355 from Ballan-Greendale Road to Ch. 1408	53	Unsealed Level 2	Unsealed
RDS_003815	Ballan-Egerton Road	Ballan	Ch. 0 from Geelong-Ballan Road to Ch. 61	61	Collector	Sealed
RDS_003816	Ballan-Egerton Road	Ballan	Ch. 61 from Geelong-Ballan Road to Ch. 3601	3540	Collector	Sealed
RDS_003817	Ballan-Egerton Road	Ballan	Ch. 3601 from Geelong-Ballan Road to Ch. 4427	826	Collector	Sealed
RDS_003819	Ballan-Egerton Road	Ballan	Ch. 4459 from Geelong-Ballan Road to Ch. 5043	584	Collector	Sealed
RDS_003820	Ballan-Egerton Road	Mount Egerton	Ch. 5043 from Geelong-Ballan Road to Ch. 6711	1668	Collector	Sealed
RDS_003821	Ballan-Egerton Road	Mount Egerton	Ch. 6711 from Geelong-Ballan Road to Ch. 7443	732	Collector	Sealed
RDS_003822	Ballan-Egerton Road	Mount Egerton	Ch. 7443 from Geelong-Ballan Road to Ch. 8037	594	Collector	Sealed
RDS_003823	Ballan-Egerton Road	Mount Egerton	Ch. 8037 from Geelong-Ballan Road to Ch. 9545	1508	Collector	Sealed
RDS_004757	Ballan-Egerton Road	Mount Egerton	Ch. 9545 from Geelong-Ballan Road to Ch. 9635	90	Collector	Sealed
RDS_005069	Ballan-Greendale Road	Ballan	Ch. 1052 from Roundabout on Simpson Street to Ch. 1272	220	Collector	Sealed
RDS_003922	Ballan-Greendale Road	Ballan	Ch. 1362 from Roundabout on Simpson Street to Ch. 1837	475	Collector	Sealed
RDS_003923	Ballan-Greendale Road	Ballan	Ch. 1837 from Roundabout on Simpson Street to Ch. 2062	225	Collector	Sealed
RDS_003924	Ballan-Greendale Road	Ballan	Ch. 2062 from Roundabout on Simpson Street to Ch. 2549	487	Collector	Sealed
RDS_003925	Ballan-Greendale Road	Ballan	Ch. 2549 from Roundabout on Simpson Street to Ch. 3439	890	Collector	Sealed
RDS_004855	Ballan-Greendale Road	Ballan	Ch. 3439 from Roundabout on Simpson Street to Ch. 4164	725	Collector	Sealed
RDS_005814	Ballan-Greendale Road	Ballan	Ch. 3439 from Roundabout on Simpson Street to Ch. 3856	417	Unsealed Level 2	Unsealed
RDS_004856	Ballan-Greendale Road	Ballan	Ch. 4164 from Roundabout on Simpson Street to Ch. 4549	385	Collector	Sealed
RDS_003926	Ballan-Greendale Road	Ballan	Ch. 4549 from Roundabout on Simpson Street to Ch. 4736	187	Collector	Sealed
RDS_003927	Ballan-Greendale Road	Ballan	Ch. 4736 from Roundabout on Simpson Street to Ch. 5844	1108	Collector	Sealed
RDS_003929	Ballan-Greendale Road	Greendale	Ch. 5864 from Roundabout on Simpson Street to Ch. 6706	842	Collector	Sealed
RDS_003930	Ballan-Greendale Road	Greendale	Ch. 6706 from Roundabout on Simpson Street to Ch. 7450	744	Collector	Sealed
RDS_003931	Ballan-Greendale Road	Greendale	Ch. 7450 from Roundabout on Simpson Street to Ch. 8550	1100	Collector	Sealed
RDS_043530	Ballan-Greendale Road	Greendale	Ch. 8556 from Roundabout on Simpson Street to Ch. 8728	172	Collector	Sealed
RDS_043520	Ballan-Meredith Road	Ballan	Ch. 26638 from Midland Highway to Ch. 26936	298	Access Level 1	Sealed
RDS_043522	Ballan-Meredith Road	Ballan	Ch. 26942 from Midland Highway to Ch. 27359	417	Access Level 1	Sealed

REGISTER OF PUBLIC ROADS

Asset ID	Road Name	Locality	Location Description	Segment Length (m)	Hierarchy	Surface Type
RDS_003777	Ballan-Meredith Road	Ballan	Ch. 27359 from Midland Highway to Ch. 29213	1854	Access Level 1	Sealed
RDS_003776	Ballan-Meredith Road	Ballan	Ch. 29213 from Midland Highway to Ch. 29515	302	Access Level 1	Sealed
RDS_005005	Ballan-Meredith Road	Ballan	Ch. 29515 from Midland Highway to Ch. 31458	1943	Access Level 1	Sealed
RDS_005062	Ballan-Meredith Road	Ballan	Ch. 31458 from Midland Highway to Ch. 31482	24	Access Level 1	Sealed
RDS_003784	Ballan-Meredith Road	Bungal	Ch. 17301 from Midland Highway to Ch. 18786	1485	Access Level 1	Sealed
RDS_003780	Ballan-Meredith Road	Fiskville	Ch. 23211 from Midland Highway to Ch. 25716	2505	Access Level 1	Sealed
RDS_003779	Ballan-Meredith Road	Fiskville	Ch. 25716 from Midland Highway to Ch. 26638	922	Access Level 1	Sealed
RDS_003797	Ballan-Meredith Road	Morrison's	Ch. 4833 from Midland Highway to Ch. 5069	236	Access Level 1	Sealed
RDS_003796	Ballan-Meredith Road	Morrison's	Ch. 5069 from Midland Highway to Ch. 5231	162	Access Level 1	Sealed
RDS_004992	Ballan-Meredith Road	Morrison's	Ch. 5231 from Midland Highway to Ch. 6137	906	Access Level 1	Sealed
RDS_003795	Ballan-Meredith Road	Morrison's	Ch. 6137 from Midland Highway to Ch. 7062	925	Access Level 1	Sealed
RDS_003793	Ballan-Meredith Road	Morrison's	Ch. 7075 from Midland Highway to Ch. 7088	13	Access Level 1	Sealed
RDS_003791	Ballan-Meredith Road	Morrison's	Ch. 7138 from Midland Highway to Ch. 7271	133	Access Level 1	Sealed
RDS_004954	Ballan-Meredith Road	Morrison's	Ch. 7271 from Midland Highway to Ch. 8106	835	Access Level 1	Sealed
RDS_006068	Ballan-Meredith Road	Morrison's	Ch. 8106 from Midland Highway to Ch. 8422	316	Access Level 1	Sealed
RDS_006069	Ballan-Meredith Road	Morrison's	Ch. 8422 from Midland Highway to Ch. 8747	325	Access Level 1	Sealed
RDS_003789	Ballan-Meredith Road	Morrison's	Ch. 8747 from Midland Highway to Ch. 11277	2530	Access Level 1	Sealed
RDS_003788	Ballan-Meredith Road	Morrison's	Ch. 11277 from Midland Highway to Ch. 13108	1831	Access Level 1	Sealed
RDS_003787	Ballan-Meredith Road	Morrison's	Ch. 13108 from Midland Highway to Ch. 14441	1333	Access Level 1	Sealed
RDS_003786	Ballan-Meredith Road	Morrison's	Ch. 14441 from Midland Highway to Ch. 15230	789	Access Level 1	Sealed
RDS_003785	Ballan-Meredith Road	Morrison's	Ch. 15230 from Midland Highway to Ch. 17301	2071	Access Level 1	Sealed
RDS_003783	Ballan-Meredith Road	Mount Wallace	Ch. 18786 from Midland Highway to Ch. 20165	1379	Access Level 1	Sealed
RDS_003782	Ballan-Meredith Road	Mount Wallace	Ch. 20165 from Midland Highway to Ch. 21403	1238	Access Level 1	Sealed
RDS_003781	Ballan-Meredith Road	Mount Wallace	Ch. 21403 from Midland Highway to Ch. 23211	1808	Access Level 1	Sealed
RDS_005297	Ballantyne Lane	Yendon	Ch. 0 from Triggs Road to Ch. 990	990	Unsealed Level 2	Unsealed
RDS_003721	Bamganie Road	Elaine	Ch. 0 from Elaine-Mount Mercer Road to Ch. 930	930	Access Level 2	Sealed
RDS_003722	Bamganie Road	Elaine	Ch. 930 from Elaine-Mount Mercer Road to Ch. 1294	364	Access Level 2	Sealed
RDS_003723	Bamganie Road	Elaine	Ch. 1294 from Elaine-Mount Mercer Road to Ch. 2460	1166	Access Level 2	Sealed
RDS_004147	Banadell Avenue	Darley	Ch. 0 from Swans Road to Ch. 440	440	Access Level 2	Sealed
RDS_004079	Bank Street	Ballan	Ch. 55 from Myrtle Grove Road to Ch. 200	145	Access Level 2	Sealed
RDS_004080	Bank Street	Ballan	Ch. 210 from Myrtle Grove Road to Ch. 435	225	Access Level 2	Sealed
RDS_004081	Bank Street	Ballan	Ch. 446 from Myrtle Grove Road to Ch. 670	224	Access Level 2	Sealed
RDS_005420	Banks Road	Mount Wallace	Ch. 0 from Ballan-Meredith Road to Ch. 185	185	Unsealed Level 2	Unsealed
RDS_005421	Banks Road	Mount Wallace	Ch. 185 from Ballan-Meredith Road to Ch. 650	465	Unsealed Level 2	Unsealed
RDS_004560	Banksia Court	Long Forest	Ch. 0 from Sundew Avenue to Ch. 150	150	Access Level 2	Sealed
RDS_004382	Barbara Court	Bacchus Marsh	Ch. 0 from Linda Drive to Ch. 60	60	Access Level 2	Sealed
RDS_005367	Barkers Lane	Elaine	Ch. 0 from Mystery Lane to Ch. 362	362	Unsealed Level 2	Unsealed
RDS_006268	Barkstead Road	Barkstead	Ch. 13035 from Bungaree-Creswick Road to Ch. 15915	2880	Unsealed Level 2	Unsealed
RDS_006269	Barkstead Road	Barkstead	Ch. 15915 from Bungaree-Creswick Road to Ch. 16085	170	Access Level 2	Sealed
RDS_003543	Barkstead Road	Barkstead	Ch. 16085 from Bungaree-Creswick Road to Ch. 16860	775	Access Level 2	Sealed
RDS_005226	Barkstead Road	Barkstead	Ch. 16860 from Bungaree-Creswick Road to Ch. 18060	1200	Unsealed Level 2	Unsealed
RDS_003525	Barkstead Road	Bungaree	Ch. 0 from Bungaree-Creswick Road to Ch. 200	200	Access Level 2	Sealed
RDS_003526	Barkstead Road	Bungaree	Ch. 200 from Bungaree-Creswick Road to Ch. 2720	2520	Access Level 2	Sealed

REGISTER OF PUBLIC ROADS

Asset ID	Road Name	Locality	Location Description	Segment Length (m)	Hierarchy	Surface Type
RDS_003527	Barkstead Road	Bungaree	Ch. 2720 from Bungaree-Creswick Road to Ch. 3840	1120	Access Level 2	Sealed
RDS_003528	Barkstead Road	Bungaree	Ch. 3840 from Bungaree-Creswick Road to Ch. 5680	1840	Access Level 2	Sealed
RDS_003529	Barkstead Road	Claretown	Ch. 5680 from Bungaree-Creswick Road to Ch. 7730	2050	Access Level 1	Sealed
RDS_003530	Barkstead Road	Claretown	Ch. 7730 from Bungaree-Creswick Road to Ch. 8450	720	Access Level 2	Sealed
RDS_003531	Barkstead Road	Claretown	Ch. 8450 from Bungaree-Creswick Road to Ch. 8475	25	Access Level 2	Sealed
RDS_003532	Barkstead Road	Claretown	Ch. 8475 from Bungaree-Creswick Road to Ch. 10655	2180	Access Level 2	Sealed
RDS_003483	Barkstead Road	Mollongghip	Ch. 12435 from Bungaree-Creswick Road to Ch. 13035	600	Access Level 2	Sealed
RDS_003533	Barkstead Road	Springbank	Ch. 10655 from Bungaree-Creswick Road to Ch. 12435	1780	Access Level 2	Sealed
RDS_044026	Barrett Road	Maddingley	Ch. 0 from Stonehill Drive to Ch. 157	157	Access Level 2	Sealed
RDS_004424	Barry Street	Maddingley	Ch. 0 from Griffith Street to Ch. 25	25	Access Level 1	Sealed
RDS_004425	Barry Street	Maddingley	Ch. 25 from Griffith Street to Ch. 475	450	Access Level 1	Sealed
RDS_005590	Bates Road	Blackwood	Ch. 0 from Byres Road to Ch. 390	390	Unsealed Level 2	Unsealed
RDS_005394	Bayards Road	Morrison's	Ch. 0 from Ballan-Meredith Road to Ch. 2968	2968	Unsealed Level 2	Unsealed
RDS_003906	Bences Lane	Ballan	Ch. 0 from Ballan-Greendale Road to Ch. 40	40	Access Level 2	Sealed
RDS_005789	Bences Lane	Ballan	Ch. 40 from Ballan-Greendale Road to Ch. 1040	1000	Unsealed Level 2	Unsealed
RDS_005788	Bences Lane	Ballan	Ch. 1040 from Ballan-Greendale Road to Ch. 3420	2380	Unsealed Level 2	Unsealed
RDS_003907	Bences Lane	Ballan	Ch. 3420 from Ballan-Greendale Road to Ch. 3470	50	Access Level 2	Sealed
RDS_004578	Bences Road	Merrimu	Ch. 0 from Diggers Rest Road to Ch. 235	235	Access Level 1	Sealed
RDS_004579	Bences Road	Merrimu	Ch. 235 from Diggers Rest Road to Ch. 540	305	Access Level 1	Sealed
RDS_004580	Bences Road	Merrimu	Ch. 540 from Diggers Rest Road to Ch. 670	130	Access Level 1	Sealed
RDS_004581	Bences Road	Merrimu	Ch. 670 from Diggers Rest Road to Ch. 1485	815	Access Level 1	Sealed
RDS_005638	Bences Road	Merrimu	Ch. 1485 from Diggers Rest Road to Ch. 3711	2226	Unsealed Level 2	Unsealed
RDS_004365	Bennett Street	Bacchus Marsh	Ch. 0 from Gisborne Road to Ch. 380	380	Trunk Collector	Sealed
RDS_006255	Bennetts Lane	Coimadai	Ch. 0 from Gisborne Road to Ch. 48	48	Access Level 2	Sealed
RDS_006256	Bennetts Lane	Coimadai	Ch. 48 from Gisborne Road to Ch. 528	480	Access Level 2	Sealed
RDS_006257	Bennetts Lane	Coimadai	Ch. 528 from Gisborne Road to Ch. 875	347	Access Level 2	Sealed
RDS_005036	Benson Valley Road	Darley	Ch. 0 from Nelson Street to Ch. 180	180	Access Level 2	Sealed
RDS_003961	Beremboke Road	Beremboke	Ch. 0 from Geelong-Ballan Road to Ch. 1640	1640	Access Level 2	Sealed
RDS_005832	Beremboke Road	Beremboke	Ch. 860 from Geelong-Ballan Road to Ch. 1010	150	Unsealed Level 2	Unsealed
RDS_003962	Beremboke Road	Beremboke	Ch. 1640 from Geelong-Ballan Road to Ch. 3595	1955	Access Level 2	Sealed
RDS_003963	Beremboke Road	Beremboke	Ch. 3595 from Geelong-Ballan Road to Ch. 4750	1155	Access Level 2	Sealed
RDS_005570	Beremboke Road	Beremboke	Ch. 4750 from Geelong-Ballan Road to Ch. 4865	115	Unsealed Level 2	Unsealed
RDS_005571	Beremboke Road	Beremboke	Ch. 4865 from Geelong-Ballan Road to Ch. 7465	2600	Unsealed Level 2	Unsealed
RDS_005572	Beremboke Road	Beremboke	Ch. 7465 from Geelong-Ballan Road to Ch. 8440	975	Unsealed Level 2	Unsealed
RDS_004265	Beresford Crescent	Darley	Ch. 0 from Holts Lane to Ch. 490	490	Access Level 1	Sealed
RDS_004315	Bernborough Court	Bacchus Marsh	Ch. 0 from Underbank Boulevard to Ch. 60	60	Access Level 2	Sealed
RDS_004055	Berry Street	Ballan	Ch. 0 from Blackwood Street to Ch. 937	937	Access Level 1	Sealed
RDS_005356	Betsons Road	Elaine	Ch. 0 from Settlement Road to Ch. 1880	1880	Unsealed Level 2	Unsealed
RDS_005683	Binks Road	Blakeville	Ch. 0 from Blakeville Road to Ch. 800	800	Unsealed Level 2	Unsealed
RDS_003506	Black Swamp Road	Bullarook	Ch. 2640 from Western Highway to Ch. 3070	430	Access Level 1	Sealed
RDS_003507	Black Swamp Road	Bullarook	Ch. 3070 from Western Highway to Ch. 5030	1960	Access Level 1	Sealed
RDS_003508	Black Swamp Road	Bullarook	Ch. 5030 from Western Highway to Ch. 7645	2615	Access Level 2	Sealed
RDS_003509	Black Swamp Road	Bullarook	Ch. 7645 from Western Highway to Ch. 9985	2340	Access Level 2	Sealed

REGISTER OF PUBLIC ROADS

Asset ID	Road Name	Locality	Location Description	Segment Length (m)	Hierarchy	Surface Type
RDS_003510	Black Swamp Road	Bullarook	Ch. 9985 from Western Highway to Ch. 10380	395	Access Level 2	Sealed
RDS_003503	Black Swamp Road	Leigh Creek	Ch. 0 from Western Highway to Ch. 150	150	Access Level 1	Sealed
RDS_003504	Black Swamp Road	Leigh Creek	Ch. 150 from Western Highway to Ch. 600	450	Access Level 1	Sealed
RDS_003505	Black Swamp Road	Leigh Creek	Ch. 600 from Western Highway to Ch. 2640	2040	Access Level 1	Sealed
RDS_005441	Blackhorse Lane	Mount Egerton	Ch. 0 from Main Road to Ch. 115	115	Unsealed Level 2	Unsealed
RDS_005440	Blackhorse Lane	Mount Egerton	Ch. 115 from Main Road to Ch. 315	200	Unsealed Level 2	Unsealed
RDS_005575	Blacks Road	Beremboke	Ch. 0 from Geelong-Ballan Road to Ch. 3500	3500	Unsealed Level 2	Unsealed
RDS_005068	Blackwood Street	Ballan	Ch. 0 from Simpson Street to Ch. 30	30	Collector	Sealed
RDS_003921	Blackwood Street	Ballan	Ch. 70 from Simpson Street to Ch. 912	842	Collector	Sealed
RDS_005684	Blackwood Street	Myrniong	Ch. 0 from Hardy Street to Ch. 310	310	Unsealed Level 2	Unsealed
RDS_004875	Blake Court	Ballan	Ch. 0 from Hogan Road to Ch. 110	110	Access Level 2	Sealed
RDS_040464	Blake Drive	Maddingley	Ch. 0 from O'Leary Way to Ch. 69	69	Access Level 2	Sealed
RDS_003937	Blakeville Road	Ballan	Ch. 0 from Ballan-Greendale Road to Ch. 320	320	Access Level 1	Sealed
RDS_003938	Blakeville Road	Ballan	Ch. 320 from Ballan-Greendale Road to Ch. 2275	1955	Access Level 1	Sealed
RDS_003939	Blakeville Road	Ballan	Ch. 2275 from Ballan-Greendale Road to Ch. 2840	565	Access Level 2	Sealed
RDS_003940	Blakeville Road	Ballan	Ch. 2840 from Ballan-Greendale Road to Ch. 3880	1040	Access Level 2	Sealed
RDS_003943	Blakeville Road	Blakeville	Ch. 7905 from Ballan-Greendale Road to Ch. 8460	555	Access Level 2	Sealed
RDS_003944	Blakeville Road	Blakeville	Ch. 8455 from Ballan-Greendale Road to Ch. 9260	805	Access Level 2	Sealed
RDS_004699	Blakeville Road	Blakeville	Ch. 9260 from Ballan-Greendale Road to Ch. 9310	50	Access Level 2	Sealed
RDS_005071	Blakeville Road	Blakeville	Ch. 9310 from Ballan-Greendale Road to Ch. 9870	560	Access Level 2	Sealed
RDS_006245	Blakeville Road	Colbrook	Ch. 3880 from Ballan-Greendale Road to Ch. 5020	1140	Access Level 2	Sealed
RDS_006246	Blakeville Road	Colbrook	Ch. 5020 from Ballan-Greendale Road to Ch. 5960	940	Access Level 2	Sealed
RDS_003942	Blakeville Road	Colbrook	Ch. 5960 from Ballan-Greendale Road to Ch. 7905	1945	Access Level 2	Sealed
RDS_004072	Blow Court	Ballan	Ch. 0 from Simpson Street to Ch. 123	123	Access Level 2	Sealed
RDS_004073	Blow Court	Ballan	Ch. 123 from Simpson Street to Ch. 180	57	Access Level 2	Sealed
RDS_005685	Bobbys Lane	Bullarto South	Ch. 0 from Pearces Road to Ch. 690	690	Unsealed Level 2	Unsealed
RDS_004500	Bond Street	Maddingley	Ch. 0 from Station Street to Ch. 35	35	Access Level 1	Sealed
RDS_004520	Bond Street	Maddingley	Ch. 35 from Station Street to Ch. 135	100	Access Level 1	Sealed
RDS_004521	Bond Street	Maddingley	Ch. 135 from Station Street to Ch. 180	45	Access Level 1	Sealed
RDS_005686	Bound Lane	Lal Lal	Ch. 0 from Ironmine Road to Ch. 209	209	Unsealed Level 2	Unsealed
RDS_005214	Boundary Church Road	Bullarook	Ch. 4670 from Bungaree-Creswick Road to Ch. 6530	1860	Unsealed Level 2	Unsealed
RDS_003487	Boundary Church Road	Clarkes Hill	Ch. 1800 from Bungaree-Creswick Road to Ch. 2415	615	Access Level 2	Sealed
RDS_003488	Boundary Church Road	Clarkes Hill	Ch. 2415 from Bungaree-Creswick Road to Ch. 3290	875	Access Level 2	Sealed
RDS_005213	Boundary Church Road	Clarkes Hill	Ch. 3290 from Bungaree-Creswick Road to Ch. 4670	1380	Unsealed Level 2	Unsealed
RDS_005215	Boundary Church Road	Mollongghip	Ch. 6530 from Bungaree-Creswick Road to Ch. 8050	1520	Unsealed Level 2	Unsealed
RDS_004694	Boundary Church Road	Wattle Flat	Ch. 0 from Bungaree-Creswick Road to Ch. 330	330	Access Level 2	Sealed
RDS_004693	Boundary Church Road	Wattle Flat	Ch. 330 from Bungaree-Creswick Road to Ch. 600	270	Access Level 2	Sealed
RDS_004692	Boundary Church Road	Wattle Flat	Ch. 600 from Bungaree-Creswick Road to Ch. 740	140	Access Level 2	Sealed
RDS_003485	Boundary Church Road	Wattle Flat	Ch. 740 from Bungaree-Creswick Road to Ch. 1290	550	Access Level 2	Sealed
RDS_003486	Boundary Church Road	Wattle Flat	Ch. 1290 from Bungaree-Creswick Road to Ch. 1800	510	Access Level 2	Sealed
RDS_003829	Boundary Road	Gordon	Ch. 0 from Careys Road to Ch. 140	140	Access Level 2	Sealed
RDS_003825	Boundary Road	Gordon	Ch. 140 from Careys Road to Ch. 1365	1225	Access Level 2	Sealed
RDS_003826	Boundary Road	Gordon	Ch. 1375 from Careys Road to Ch. 2460	1085	Access Level 2	Sealed

REGISTER OF PUBLIC ROADS

Asset ID	Road Name	Locality	Location Description	Segment Length (m)	Hierarchy	Surface Type
RDS_004197	Bourke Street	Darley	Ch. 0 from Gisborne Road to Ch. 65	65	Access Level 1	Sealed
RDS_004198	Bourke Street	Darley	Ch. 65 from Gisborne Road to Ch. 335	270	Access Level 1	Sealed
RDS_005201	Bourkes Road	Darley	Ch. 0 from Condons Lane to Ch. 360	360	Unsealed Level 2	Unsealed
RDS_003443	Bourkes Road	Darley	Ch. 360 from Condons Lane to Ch. 590	230	Access Level 2	Sealed
RDS_003445	Bourkes Road	Pentland Hills	Ch. 610 from Condons Lane to Ch. 940	330	Access Level 2	Sealed
RDS_005687	Bowmans Lane	Pentland Hills	Ch. 0 from Palmers Lane to Ch. 800	800	Unsealed Level 2	Unsealed
RDS_004381	Boyd Street	Bacchus Marsh	Ch. 0 from Dickson Street to Ch. 155	155	Access Level 2	Sealed
RDS_004522	Boyes Close	Maddingley	Ch. 310 from Station Street to Ch. 520	210	Access Level 2	Sealed
RDS_005619	Bradshaw Street	Ballan	Ch. 0 from Inglis Street to Ch. 205	205	Unsealed Level 2	Unsealed
RDS_005688	Brickhouse Road	Korweinguboorra	Ch. 0 from Ballan-Daylesford Road to Ch. 680	680	Unsealed Level 2	Unsealed
RDS_005351	Bridge Road	Grenville	Ch. 0 from Sand Road to Ch. 1345	1345	Unsealed Level 2	Unsealed
RDS_003969	Brisbane Ranges Road	Mount Wallace	Ch. 0 from Geelong-Ballan Road to Ch. 2755	2755	Access Level 2	Sealed
RDS_003970	Brisbane Ranges Road	Mount Wallace	Ch. 2755 from Geelong-Ballan Road to Ch. 5600	2845	Access Level 2	Sealed
RDS_004537	Brisbane Road	Balliang	Ch. 0 from Bacchus Marsh-Balliang Road to Ch. 1745	1745	Access Level 2	Sealed
RDS_004538	Brisbane Road	Balliang	Ch. 1745 from Bacchus Marsh-Balliang Road to Ch. 3950	2205	Access Level 2	Sealed
RDS_004539	Brisbane Road	Balliang	Ch. 3950 from Bacchus Marsh-Balliang Road to Ch. 5050	1100	Access Level 2	Sealed
RDS_005752	Brisbane Road	Balliang	Ch. 5065 from Bacchus Marsh-Balliang Road to Ch. 5590	525	Unsealed Level 2	Unsealed
RDS_003593	Britts And Howard Road	Dunnstown	Ch. 0 from Old Melbourne Road to Ch. 2454	2454	Access Level 2	Sealed
RDS_005689	Broad Lane	Blackwood	Ch. 0 from Wall Street to Ch. 70	70	Unsealed Level 2	Unsealed
RDS_005325	Bronzewing Road	Lal Lal	Ch. 0 from Kookaburra Road to Ch. 1070	1070	Unsealed Level 2	Unsealed
RDS_003686	Bronzewing Road	Lal Lal	Ch. 1070 from Kookaburra Road to Ch. 1547	477	Access Level 2	Sealed
RDS_003840	Brougham Street	Gordon	Ch. 0 from Old Melbourne Road to Ch. 20	20	Access Level 1	Sealed
RDS_005453	Brougham Street	Gordon	Ch. 20 from Old Melbourne Road to Ch. 120	100	Unsealed Level 1	Unsealed
RDS_005454	Brougham Street	Gordon	Ch. 120 from Old Melbourne Road to Ch. 1450	1330	Unsealed Level 1	Unsealed
RDS_004633	Browns Lane	Parwan	Ch. 0 from Parwan-Exford Road to Ch. 185	185	Access Level 2	Sealed
RDS_004635	Browns Lane	Parwan	Ch. 220 from Parwan-Exford Road to Ch. 800	580	Access Level 2	Sealed
RDS_005651	Browns Lane	Parwan	Ch. 800 from Parwan-Exford Road to Ch. 1620	820	Unsealed Level 2	Unsealed
RDS_005116	Bruce Court	Bacchus Marsh	Ch. 0 from Clifton Drive to Ch. 6	6	Access Level 2	Sealed
RDS_004726	Bruce Court	Bacchus Marsh	Ch. 6 from Clifton Drive to Ch. 93	87	Access Level 2	Sealed
RDS_003888	Bryant Court	Ballan	Ch. 0 from Mingara Drive to Ch. 800	800	Access Level 2	Sealed
RDS_005274	Buchanans Road	Yendon	Ch. 0 from Ramsays Road to Ch. 685	685	Unsealed Level 2	Unsealed
RDS_005640	Buckleys Road	Merrimu	Ch. 0 from Gisborne Road to Ch. 590	590	Unsealed Level 2	Unsealed
RDS_005639	Buckleys Road	Merrimu	Ch. 590 from Gisborne Road to Ch. 2040	1450	Unsealed Level 2	Unsealed
RDS_006209	Bulbine Road	Maddingley	Ch. 0 from Stonehill Drive to Ch. 135	135	Access Level 2	Sealed
RDS_004567	Bull Mallee Road	Long Forest	Ch. 0 from Long Forest Road to Ch. 550	550	Access Level 2	Sealed
RDS_005758	Bungaree-Wallace Road	Bungaree	Ch. 1465 from Western Freeway to Ch. 1705	240	Unsealed Level 2	Unsealed
RDS_004934	Bungaree-Wallace Road	Bungaree	Ch. 1955 from Western Freeway to Ch. 2245	290	Access Level 2	Sealed
RDS_004932	Bungaree-Wallace Road	Bungaree	Ch. 2120 from Western Freeway to Ch. 2690	570	Access Level 2	Sealed
RDS_005795	Bungaree-Wallace Road	Bungaree	Ch. 2990 from Western Freeway to Ch. 3305	315	Unsealed Level 2	Unsealed
RDS_004931	Bungaree-Wallace Road	Bungaree	Ch. 3195 from Western Freeway to Ch. 3285	90	Access Level 2	Sealed
RDS_005797	Bungaree-Wallace Road	Bungaree	Ch. 3400 from Western Freeway to Ch. 3470	70	Unsealed Level 2	Unsealed
RDS_005796	Bungaree-Wallace Road	Bungaree	Ch. 3470 from Western Freeway to Ch. 3515	45	Unsealed Level 2	Unsealed
RDS_004710	Bungaree-Wallace Road	Wallace	Ch. 6650 from Western Freeway to Ch. 7030	380	Access Level 2	Sealed

REGISTER OF PUBLIC ROADS

Asset ID	Road Name	Locality	Location Description	Segment Length (m)	Hierarchy	Surface Type
RDS_003559	Bungaree-Wallace Road	Wallace	Ch. 6660 from Western Freeway to Ch. 6915	255	Access Level 2	Sealed
RDS_005241	Bungaree-Wallace Road	Wallace	Ch. 7180 from Western Freeway to Ch. 7240	60	Unsealed Level 2	Unsealed
RDS_005794	Bungaree-Wallace Road	Wallace	Ch. 7190 from Western Freeway to Ch. 7230	40	Unsealed Level 2	Unsealed
RDS_004930	Bungaree-Wallace Road	Wallace	Ch. 7230 from Western Freeway to Ch. 7305	75	Access Level 2	Sealed
RDS_003557	Bungaree-Wallace Road	Wallace	Ch. 7245 from Western Freeway to Ch. 7470	225	Access Level 2	Sealed
RDS_005240	Bungaree-Wallace Road	Wallace	Ch. 7305 from Western Freeway to Ch. 7545	240	Unsealed Level 2	Unsealed
RDS_003556	Bungaree-Wallace Road	Wallace	Ch. 7470 from Western Freeway to Ch. 7525	55	Access Level 2	Sealed
RDS_003798	Bungeeltap South Road	Mount Wallace	Ch. 0 from Ballan-Meredith Road to Ch. 4370	4370	Access Level 2	Sealed
RDS_006051	Burbidge Drive	Bacchus Marsh	Ch. 0 from Main Street to Ch. 130	130	Access Level 2	Sealed
RDS_006052	Burbidge Drive	Bacchus Marsh	Ch. 130 from Main Street to Ch. 228	98	Access Level 2	Sealed
RDS_006007	Burbidge Drive	Bacchus Marsh	Ch. 228 from Main Street to Ch. 328	100	Access Level 2	Sealed
RDS_006008	Burbidge Drive	Bacchus Marsh	Ch. 328 from Main Street to Ch. 706	378	Access Level 2	Sealed
RDS_005039	Burbidge Drive	Bacchus Marsh	Ch. 750 from Main Street to Ch. 830	80	Access Level 2	Sealed
RDS_003518	Burkes Road	Bullarook	Ch. 0 from Black Swamp Road to Ch. 540	540	Access Level 2	Sealed
RDS_003519	Burkes Road	Bullarook	Ch. 540 from Black Swamp Road to Ch. 1965	1425	Access Level 2	Sealed
RDS_005211	Bush Inn Road	Wattle Flat	Ch. 0 from Bungaree-Creswick Road to Ch. 1055	1055	Unsealed Level 2	Unsealed
RDS_004157	Bushby Court	Darley	Ch. 0 from Vigor Court to Ch. 140	140	Access Level 2	Sealed
RDS_043709	Butler Court	Bacchus Marsh	Ch. 0 from Holman Crescent to Ch. 116	116	Access Level 2	Sealed
RDS_043716	Butler Court	Bacchus Marsh	Ch. 116 from Holman Crescent to Ch. 161	45	Access Level 2	Sealed
RDS_004860	Butlers Road	Navigators	Ch. 0 from Yankee Flat Road to Ch. 70	70	Access Level 2	Sealed
RDS_005764	Butlers Road	Navigators	Ch. 70 from Yankee Flat Road to Ch. 2335	2265	Unsealed Level 2	Unsealed
RDS_004863	Butlers Road	Navigators	Ch. 2335 from Yankee Flat Road to Ch. 2435	100	Access Level 2	Sealed
RDS_005175	Butter Factory Road	Gordon	Ch. 2715 from Old Western Highway-intersection with Orr	1365	Access Level 1	Sealed
RDS_003573	Butter Factory Road	Wallace	Ch. 0 from Old Western Highway-intersection with Ormon	50	Access Level 1	Sealed
RDS_003574	Butter Factory Road	Wallace	Ch. 50 from Old Western Highway-intersection with Ormo	165	Access Level 1	Sealed
RDS_043508	Butter Factory Road	Wallace	Ch. 215 from Old Western Highway-intersection with Orm	1212	Access Level 1	Sealed
RDS_047183	Butter Factory Road	Wallace	Ch. 1440 from Old Western Highway-intersection with Orr	524	Access Level 1	Sealed
RDS_047184	Butter Factory Road	Wallace	Ch. 1964 from Old Western Highway-intersection with Orr	751	Access Level 1	Sealed
RDS_003983	Byres Road	Blackwood	Ch. 0 from Old Golden Point Road to Ch. 830	830	Access Level 2	Sealed
RDS_004253	Cain Street	Darley	Ch. 0 from Albert Street to Ch. 60	60	Access Level 2	Sealed
RDS_004254	Cain Street	Darley	Ch. 60 from Albert Street to Ch. 105	45	Access Level 2	Sealed
RDS_004276	Cain Street	Darley	Ch. 120 from Albert Street to Ch. 185	65	Access Level 2	Sealed
RDS_004133	Cairns Drive	Darley	Ch. 0 from Robertsons Road to Ch. 940	940	Access Level 1	Sealed
RDS_005536	Calders Lane	Korweinguboora	Ch. 0 from Ballan-Daylesford Road to Ch. 675	675	Unsealed Level 2	Unsealed
RDS_017711	Calderwood Road	Maddingley	Ch. 0 from O'Leary Way to Ch. 457	457	Access Level 2	Sealed
RDS_041670	Calderwood Road	Maddingley	Ch. 457 from O'Leary Way to Ch. 736	279	Access Level 2	Sealed
RDS_005497	Callaghans Lane	Gordon	Ch. 0 from Springbank Road to Ch. 1905	1905	Unsealed Level 2	Unsealed
RDS_005738	Callaghans Lane	Gordon	Ch. 1905 from Springbank Road to Ch. 4080	2175	Unsealed Level 2	Unsealed
RDS_005501	Callaghans Lane	Gordon	Ch. 4080 from Springbank Road to Ch. 4410	330	Unsealed Level 2	Unsealed
RDS_005492	Calway Lane	Gordon	Ch. 0 from Moorabool West Road to Ch. 1370	1370	Unsealed Level 2	Unsealed
RDS_005493	Calway Lane	Gordon	Ch. 1370 from Moorabool West Road to Ch. 1900	530	Unsealed Level 2	Unsealed
RDS_005551	Cam Lane	Blakeville	Ch. 0 from Blakeville Road (Nth Intersection) to Ch. 359	359	Unsealed Level 2	Unsealed
RDS_005552	Cam Lane	Blakeville	Ch. 359 from Blakeville Road (Nth Intersection) to Ch. 880	521	Unsealed Level 2	Unsealed

REGISTER OF PUBLIC ROADS

Asset ID	Road Name	Locality	Location Description	Segment Length (m)	Hierarchy	Surface Type
RDS_005576	Camerons Lane	Beremboke	Ch. 0 from Beremboke Road to Ch. 1260	1260	Unsealed Level 2	Unsealed
RDS_003964	Camerons Lane	Beremboke	Ch. 1260 from Beremboke Road to Ch. 3165	1905	Access Level 2	Sealed
RDS_004037	Camerons Road	Coimadai	Ch. 1450 from Lerderderg Gorge Road to Ch. 3200	1750	Access Level 1	Sealed
RDS_006263	Camerons Road	Coimadai	Ch. 3200 from Lerderderg Gorge Road to Ch. 3520	320	Access Level 2	Sealed
RDS_006264	Camerons Road	Coimadai	Ch. 3520 from Lerderderg Gorge Road to Ch. 4500	980	Access Level 2	Sealed
RDS_005614	Camerons Road	Coimadai	Ch. 4500 from Lerderderg Gorge Road to Ch. 5500	1000	Unsealed Level 2	Unsealed
RDS_006250	Camerons Road	Darley	Ch. 0 from Lerderderg Gorge Road to Ch. 80	80	Access Level 1	Sealed
RDS_006251	Camerons Road	Darley	Ch. 80 from Lerderderg Gorge Road to Ch. 1450	1370	Access Level 1	Sealed
RDS_004751	Camp Road	Bullarto South	Ch. 0 from Leonards Hill-South Bullarto Road to Ch. 153	153	Access Level 2	Sealed
RDS_004248	Campbell Court	Darley	Ch. 0 from Grey Street to Ch. 130	130	Access Level 2	Sealed
RDS_005305	Campbells Road	Yendon	Ch. 0 from Yendon-Egerton Road to Ch. 945	945	Unsealed Level 2	Unsealed
RDS_005306	Campbells Road	Yendon	Ch. 945 from Yendon-Egerton Road to Ch. 1565	620	Unsealed Level 2	Unsealed
RDS_004420	Candeloro Street	Bacchus Marsh	Ch. 0 from Crook Street to Ch. 80	80	Access Level 2	Sealed
RDS_004421	Candeloro Street	Bacchus Marsh	Ch. 80 from Crook Street to Ch. 145	65	Access Level 2	Sealed
RDS_005822	Candeloro Street	Bacchus Marsh	Ch. 145 from Crook Street to Ch. 265	120	Unsealed Level 2	Unsealed
RDS_005601	Cann Street	Blackwood	Ch. 0 from Greendale-Trentham Road to Ch. 235	235	Unsealed Level 2	Unsealed
RDS_004566	Canopus Circuit	Long Forest	Ch. 0 from Long Forest Road to Ch. 1610	1610	Access Level 2	Sealed
RDS_041841	Canterbury Drive	Bacchus Marsh	Ch. 0 from Randwick Avenue to Ch. 289	289	Access Level 2	Sealed
RDS_041231	Canterbury Drive	Bacchus Marsh	Ch. 289 from Randwick Avenue to Ch. 336	47	Access Level 2	Sealed
RDS_005340	Cantlons Lane	Elaine	Ch. 0 from Horsehill Road to Ch. 600	600	Unsealed Level 2	Unsealed
RDS_004728	Carberry Drive	Hopetoun Park	Ch. 0 from Ruxton Way to Ch. 90	90	Access Level 2	Sealed
RDS_039604	Carberry Drive	Hopetoun Park	Ch. 90 from Ruxton Way to Ch. 716	626	Access Level 2	Sealed
RDS_004306	Carey Crescent	Bacchus Marsh	Ch. 0 from Halletts Way to Ch. 420	420	Access Level 1	Sealed
RDS_043562	Carey Crescent	Bacchus Marsh	Ch. 420 from Halletts Way to Ch. 489	69	Access Level 1	Sealed
RDS_040328	Carey Crescent	Bacchus Marsh	Ch. 489 from Halletts Way to Ch. 561	72	Access Level 1	Sealed
RDS_003600	Careys Road	Gordon	Ch. 0 from Old Melbourne Road to Ch. 200	200	Access Level 2	Sealed
RDS_003601	Careys Road	Gordon	Ch. 140 from Old Melbourne Road to Ch. 1750	1610	Access Level 2	Sealed
RDS_044217	Carinya Street	Bacchus Marsh	Ch. 0 from Adelong Way to Ch. 146	146	Access Level 2	Sealed
RDS_004144	Carlogie Place	Darley	Ch. 0 from Riversdale Crescent to Ch. 250	250	Access Level 2	Sealed
RDS_005442	Carney Street	Mount Egerton	Ch. 0 from Main Road to Ch. 230	230	Unsealed Level 2	Unsealed
RDS_005674	Carney West Street	Mount Egerton	Ch. 0 from Wesley Street to Ch. 220	220	Unsealed Level 2	Unsealed
RDS_005468	Cartons Road	Gordon	Ch. 0 from Main Street to Ch. 110	110	Unsealed Level 2	Unsealed
RDS_043523	Cartons Road	Gordon	Ch. 0 from Main Street to Ch. 150	150	Access Level 1	Sealed
RDS_043525	Cartons Road	Gordon	Ch. 153 from Main Street to Ch. 235	82	Access Level 1	Sealed
RDS_003854	Cartons Road	Gordon	Ch. 235 from Main Street to Ch. 385	150	Access Level 1	Sealed
RDS_003855	Cartons Road	Gordon	Ch. 385 from Main Street to Ch. 2110	1725	Access Level 2	Sealed
RDS_003856	Cartons Road	Gordon	Ch. 2110 from Main Street to Ch. 2240	130	Access Level 2	Sealed
RDS_003857	Cartons Road	Gordon	Ch. 2320 from Main Street to Ch. 2535	215	Access Level 2	Sealed
RDS_003858	Cartons Road	Gordon	Ch. 2535 from Main Street to Ch. 2680	145	Access Level 2	Sealed
RDS_005482	Cartons Road	Gordon	Ch. 2680 from Main Street to Ch. 4100	1420	Unsealed Level 2	Unsealed
RDS_003859	Cartons Road	Gordon	Ch. 4100 from Main Street to Ch. 4525	425	Access Level 2	Sealed
RDS_003936	Carween Lane	Ballan	Ch. 0 from Ballanee Road to Ch. 635	635	Access Level 2	Sealed
RDS_005548	Carween Lane	Ballan	Ch. 645 from Ballanee Road to Ch. 920	275	Unsealed Level 2	Unsealed

REGISTER OF PUBLIC ROADS

Asset ID	Road Name	Locality	Location Description	Segment Length (m)	Hierarchy	Surface Type
RDS_017718	Casey Court	Bacchus Marsh	Ch. 0 from Atley Street to Ch. 45	45	Access Level 2	Sealed
RDS_004298	Cashmore Court	Bacchus Marsh	Ch. 0 from Halletts Way to Ch. 90	90	Access Level 2	Sealed
RDS_017708	Caspar Place	Maddingley	Ch. 0 from Stonehill Drive to Ch. 176	176	Access Level 2	Sealed
RDS_006214	Cassinia Boulevard	Maddingley	Ch. 0 from Griffith Street to Ch. 107	107	Access Level 1	Sealed
RDS_006215	Cassinia Boulevard	Maddingley	Ch. 0 from Griffith Street to Ch. 107	107	Access Level 1	Sealed
RDS_042587	Caulfield Chase	Bacchus Marsh	Ch. 0 from Lismore Circuit to Ch. 40	40	Access Level 2	Sealed
RDS_043705	Cemetery Lane	Morrison's	Ch. 0 from Cemetery Lane to Ch. 275	275	Unsealed Level 2	Unsealed
RDS_005691	Cemetery Lane	Morrison's	Ch. 0 from Elaine-Morrison's Road to Ch. 450	450	Unsealed Level 2	Unsealed
RDS_004729	Cemetery Road	Maddingley	Ch. 0 from Griffith Street to Ch. 240	240	Access Level 1	Sealed
RDS_005692	Cemetery Road	Mount Egerton	Ch. 0 from Egerton-Ballark Road to Ch. 900	900	Unsealed Level 2	Unsealed
RDS_005034	Central Park Court	Ballan	Ch. 0 from Cooper Street to Ch. 116	116	Access Level 2	Sealed
RDS_004148	Chambers Court	Darley	Ch. 0 from Swans Road to Ch. 180	180	Access Level 2	Sealed
RDS_003602	Chapmans Road	Gordon	Ch. 0 from Old Melbourne Road to Ch. 2040	2040	Access Level 2	Sealed
RDS_003603	Chapmans Road	Wallace	Ch. 2040 from Old Melbourne Road to Ch. 2695	655	Access Level 2	Sealed
RDS_004318	Charltonian Close	Bacchus Marsh	Ch. 0 from Underbank Boulevard to Ch. 65	65	Access Level 2	Sealed
RDS_004285	Cherry Court	Darley	Ch. 0 from Jonathan Drive to Ch. 60	60	Access Level 2	Sealed
RDS_006010	Chicory Drive	Bacchus Marsh	Ch. 0 from Burbidge Drive to Ch. 40	40	Access Level 2	Sealed
RDS_004319	Chicquita Court	Bacchus Marsh	Ch. 0 from Underbank Boulevard to Ch. 100	100	Access Level 2	Sealed
RDS_017713	Chippendall Street	Maddingley	Ch. 0 from Calderwood Road to Ch. 93	93	Access Level 2	Sealed
RDS_041671	Chippendall Street	Maddingley	Ch. 93 from Calderwood Road to Ch. 283	190	Access Level 2	Sealed
RDS_004723	Church Street	Bacchus Marsh	Ch. 0 from Gisborne Road to Ch. 94	94	Access Level 1	Sealed
RDS_005443	Church Street	Mount Egerton	Ch. 0 from Steetley Lane to Ch. 440	440	Unsealed Level 2	Unsealed
RDS_003838	Church Street	Mount Egerton	Ch. 440 from Steetley Lane to Ch. 570	130	Access Level 2	Sealed
RDS_003997	Clarendon Street	Blackwood	Ch. 0 from Albert Street to Ch. 140	140	Access Level 2	Sealed
RDS_005606	Clarendon Street	Blackwood	Ch. 140 from Albert Street to Ch. 205	65	Unsealed Level 2	Unsealed
RDS_004730	Clarendon West Street	Blackwood	Ch. 0 from Albert Street to Ch. 15	15	Access Level 2	Sealed
RDS_005824	Clarendon West Street	Blackwood	Ch. 15 from Albert Street to Ch. 35	20	Unsealed Level 2	Unsealed
RDS_003687	Clarendon-Blue Bridge Road	Clarendon	Ch. 0 from Midland Highway to Ch. 235	235	Access Level 1	Sealed
RDS_003688	Clarendon-Blue Bridge Road	Clarendon	Ch. 235 from Midland Highway to Ch. 965	730	Access Level 1	Sealed
RDS_003689	Clarendon-Blue Bridge Road	Clarendon	Ch. 965 from Midland Highway to Ch. 1955	990	Access Level 1	Sealed
RDS_003691	Clarendon-Blue Bridge Road	Elaine	Ch. 2005 from Midland Highway to Ch. 2435	430	Access Level 1	Sealed
RDS_003692	Clarendon-Blue Bridge Road	Elaine	Ch. 2435 from Midland Highway to Ch. 2576	141	Access Level 1	Sealed
RDS_003693	Clarendon-Blue Bridge Road	Elaine	Ch. 2576 from Midland Highway to Ch. 2761	185	Access Level 1	Sealed
RDS_003694	Clarendon-Blue Bridge Road	Elaine	Ch. 2761 from Midland Highway to Ch. 2960	199	Access Level 1	Sealed
RDS_003695	Clarendon-Blue Bridge Road	Elaine	Ch. 2960 from Midland Highway to Ch. 3100	140	Access Level 1	Sealed
RDS_003696	Clarendon-Blue Bridge Road	Elaine	Ch. 3100 from Midland Highway to Ch. 3240	140	Access Level 1	Sealed
RDS_003697	Clarendon-Blue Bridge Road	Elaine	Ch. 3240 from Midland Highway to Ch. 4355	1115	Access Level 1	Sealed
RDS_043510	Clarendon-Lal Lal Road	Clarendon	Ch. 20 from Midland Highway to Ch. 390	370	Collector	Sealed
RDS_003728	Clarendon-Lal Lal Road	Clarendon	Ch. 395 from Midland Highway to Ch. 1109	714	Collector	Sealed
RDS_005815	Clarendon-Lal Lal Road	Clarendon	Ch. 1480 from Midland Highway to Ch. 1590	110	Unsealed Level 2	Unsealed
RDS_003672	Clarendon-Lal Lal Road	Lal Lal	Ch. 1109 from Midland Highway to Ch. 1762	653	Collector	Sealed
RDS_003671	Clarendon-Lal Lal Road	Lal Lal	Ch. 1762 from Midland Highway to Ch. 3442	1680	Collector	Sealed
RDS_004857	Clarendon-Lal Lal Road	Lal Lal	Ch. 3442 from Midland Highway to Ch. 4297	855	Collector	Sealed

REGISTER OF PUBLIC ROADS

Asset ID	Road Name	Locality	Location Description	Segment Length (m)	Hierarchy	Surface Type
RDS_004461	Clarinda Street	Bacchus Marsh	Ch. 0 from Main Street to Ch. 275	275	Access Level 1	Sealed
RDS_004462	Clarinda Street	Bacchus Marsh	Ch. 275 from Main Street to Ch. 360	85	Access Level 1	Sealed
RDS_004463	Clarinda Street	Bacchus Marsh	Ch. 360 from Main Street to Ch. 460	100	Access Level 1	Sealed
RDS_004464	Clarinda Street	Bacchus Marsh	Ch. 460 from Main Street to Ch. 670	210	Access Level 1	Sealed
RDS_003459	Clarke Street	Darley	Ch. 0 from Grantleigh Drive to Ch. 10	10	Access Level 2	Sealed
RDS_004813	Clarke Street	Darley	Ch. 10 from Grantleigh Drive to Ch. 190	180	Access Level 2	Sealed
RDS_004968	Clarke Street	Darley	Ch. 210 from Grantleigh Drive to Ch. 295	85	Access Level 2	Sealed
RDS_003514	Clarkes Hill Road	Bullarook	Ch. 0 from Black Swamp Road to Ch. 875	875	Access Level 2	Sealed
RDS_003515	Clarkes Hill Road	Bullarook	Ch. 875 from Black Swamp Road to Ch. 3485	2610	Access Level 1	Sealed
RDS_003516	Clarkes Hill Road	Clarkes Hill	Ch. 3485 from Black Swamp Road to Ch. 4530	1045	Access Level 2	Sealed
RDS_003517	Clarkes Hill Road	Clarkes Hill	Ch. 4530 from Black Swamp Road to Ch. 5865	1335	Access Level 2	Sealed
RDS_005747	Clarkes Lane	Blackwood	Ch. 1020 from Pearces Road to Ch. 1480	460	Unsealed Level 2	Unsealed
RDS_003495	Clarkes Road	Glen Park	Ch. 0 from Longs Hill Road to Ch. 970	970	Access Level 1	Sealed
RDS_003496	Clarkes Road	Glen Park	Ch. 970 from Longs Hill Road to Ch. 1260	290	Access Level 1	Sealed
RDS_003497	Clarkes Road	Glen Park	Ch. 1260 from Longs Hill Road to Ch. 2605	1345	Access Level 1	Sealed
RDS_003498	Clarkes Road	Glen Park	Ch. 2605 from Longs Hill Road to Ch. 2900	295	Access Level 1	Sealed
RDS_004563	Clematis Court	Long Forest	Ch. 0 from Sundew Avenue to Ch. 225	225	Access Level 2	Sealed
RDS_004328	Clifton Drive	Bacchus Marsh	Ch. 0 from Gisborne Road to Ch. 720	720	Access Level 1	Sealed
RDS_004329	Clifton Drive	Bacchus Marsh	Ch. 720 from Gisborne Road to Ch. 765	45	Access Level 1	Sealed
RDS_004330	Clifton Drive	Bacchus Marsh	Ch. 765 from Gisborne Road to Ch. 1085	320	Access Level 1	Sealed
RDS_043560	Clifton Drive	Bacchus Marsh	Ch. 1085 from Gisborne Road to Ch. 1128	43	Access Level 1	Sealed
RDS_040327	Clifton Drive	Bacchus Marsh	Ch. 1128 from Gisborne Road to Ch. 1280	152	Access Level 1	Sealed
RDS_006224	Clifton Drive	Bacchus Marsh	Ch. 1280 from Gisborne Road to Ch. 1458	178	Access Level 1	Sealed
RDS_005247	Clohesy Road	Gordon	Ch. 0 from Chapmans Road to Ch. 985	985	Unsealed Level 2	Unsealed
RDS_004472	Closter Court	Bacchus Marsh	Ch. 0 from Sydney Street to Ch. 160	160	Access Level 2	Sealed
RDS_005769	Coalmine Road	Lal Lal	Ch. 0 from Lal Lal Falls Road to Ch. 700	700	Unsealed Level 1	Unsealed
RDS_005768	Coalmine Road	Lal Lal	Ch. 700 from Lal Lal Falls Road to Ch. 1040	340	Unsealed Level 1	Unsealed
RDS_005770	Coalmine Road	Lal Lal	Ch. 1040 from Lal Lal Falls Road to Ch. 1340	300	Unsealed Level 1	Unsealed
RDS_005771	Coalmine Road	Lal Lal	Ch. 1340 from Lal Lal Falls Road to Ch. 2355	1015	Unsealed Level 1	Unsealed
RDS_005328	Cockatoo Road	Lal Lal	Ch. 0 from Kingfisher Drive to Ch. 1015	1015	Unsealed Level 2	Unsealed
RDS_005233	Coffeys Lane	Springbank	Ch. 0 from Barkstead Road to Ch. 2250	2250	Unsealed Level 2	Unsealed
RDS_003545	Coffeys Lane	Springbank	Ch. 2250 from Barkstead Road to Ch. 3885	1635	Access Level 2	Sealed
RDS_041390	Coghlan Drive	Bacchus Marsh	Ch. 0 from McLachlan Street to Ch. 101	101	Access Level 2	Sealed
RDS_042602	Coghlan Drive	Bacchus Marsh	Ch. 101 from McLachlan Street to Ch. 206	105	Access Level 2	Sealed
RDS_005562	Coles Lane	Ballan	Ch. 0 from Greenhills Road to Ch. 2160	2160	Unsealed Level 2	Unsealed
RDS_005040	College Square	Bacchus Marsh	Ch. 0 from Burbidge Drive to Ch. 68	68	Access Level 2	Sealed
RDS_005041	College Square	Bacchus Marsh	Ch. 68 from Burbidge Drive to Ch. 137	69	Access Level 2	Sealed
RDS_005038	College Square	Bacchus Marsh	Ch. 137 from Burbidge Drive to Ch. 318	181	Access Level 2	Sealed
RDS_003965	Combridge Drive	Berremboke	Ch. 0 from Camerons Lane to Ch. 1195	1195	Access Level 2	Sealed
RDS_005246	Con Careys Road	Gordon	Ch. 0 from Careys Road to Ch. 895	895	Unsealed Level 2	Unsealed
RDS_003774	Condies Lane	Mount Egerton	Ch. 0 from Ballan-Egerton Road to Ch. 15	15	Access Level 2	Sealed
RDS_003775	Condies Lane	Mount Egerton	Ch. 15 from Ballan-Egerton Road to Ch. 1970	1955	Access Level 2	Sealed
RDS_005414	Condies Lane	Mount Egerton	Ch. 1970 from Ballan-Egerton Road to Ch. 1993	23	Unsealed Level 2	Unsealed

REGISTER OF PUBLIC ROADS

Asset ID	Road Name	Locality	Location Description	Segment Length (m)	Hierarchy	Surface Type
RDS_003446	Condons Lane	Darley	Ch. 0 from Western Freeway off ramp to Ch. 110	110	Access Level 1	Sealed
RDS_003447	Condons Lane	Darley	Ch. 110 from Western Freeway-off ramp to Ch. 710	600	Access Level 2	Sealed
RDS_004808	Condor Drive	Merrimu	Ch. 0 from Streeeton Drive to Ch. 183	183	Access Level 2	Sealed
RDS_004877	Conn Court	Darley	Ch. 0 from Dundas Street to Ch. 150	150	Access Level 2	Sealed
RDS_004592	Connell Close	Hopetoun Park	Ch. 0 from Hammond Circuit to Ch. 345	345	Access Level 2	Sealed
RDS_004731	Connor Court	Ballan	Ch. 0 from Ballan-Greendale Road to Ch. 595	595	Access Level 2	Sealed
RDS_004297	Connor Street	Bacchus Marsh	Ch. 0 from Halletts Way to Ch. 700	700	Access Level 1	Sealed
RDS_005577	Conroy Lane	Beremboke	Ch. 0 from Beremboke Road to Ch. 300	300	Unsealed Level 2	Unsealed
RDS_004687	Conroys Lane	Gordon	Ch. 0 from Chapmans Road to Ch. 155	155	Access Level 2	Sealed
RDS_005490	Conroys Lane	Wallace	Ch. 155 from Chapmans Road to Ch. 2084	1929	Unsealed Level 2	Unsealed
RDS_041675	Cook Avenue	Maddingley	Ch. 0 from Oliver Way to Ch. 68	68	Access Level 2	Sealed
RDS_005693	Copperwaites Road	Lal Lal	Ch. 0 from Horsecrafts Road to Ch. 1040	1040	Unsealed Level 2	Unsealed
RDS_003851	Corbetts Road	Gordon	Ch. 0 from Cartons Road to Ch. 755	755	Access Level 2	Sealed
RDS_005889	Corbetts Road	Gordon	Ch. 800 from Cartons Road to Ch. 1190	390	Unsealed Level 2	Unsealed
RDS_005556	Corcorans Lane	Colbrook	Ch. 0 from Blakeville Road to Ch. 910	910	Unsealed Level 2	Unsealed
RDS_004882	Correa Court	Darley	Ch. 0 from Silverdale Drive to Ch. 110	110	Access Level 2	Sealed
RDS_005404	Corries Lane	Mount Egerton	Ch. 0 from Egerton-Ballark Road to Ch. 1092	1092	Unsealed Level 2	Unsealed
RDS_005405	Corries Lane	Mount Egerton	Ch. 1092 from Egerton-Ballark Road to Ch. 4092	3000	Unsealed Level 2	Unsealed
RDS_040850	Cosgrove Drive	Maddingley	Ch. 0 from O'Leary Way to Ch. 52	52	Access Level 2	Sealed
RDS_041471	Cosgrove Drive	Maddingley	Ch. 52 from O'Leary Way to Ch. 193	141	Access Level 2	Sealed
RDS_041473	Cosgrove Drive	Maddingley	Ch. 221 from O'Leary Way to Ch. 394	173	Access Level 2	Sealed
RDS_041674	Cosgrove Drive	Maddingley	Ch. 394 from O'Leary Way to Ch. 548	154	Access Level 2	Sealed
RDS_043891	Cosgrove Drive	Maddingley	Ch. 548 from O'Leary Way to Ch. 842	294	Access Level 2	Sealed
RDS_004383	Costello Close	Bacchus Marsh	Ch. 0 from Linda Drive to Ch. 120	120	Access Level 2	Sealed
RDS_005239	Costello Track	Bolwarrah	Ch. 0 from Spargo Creek Road to Ch. 420	420	Unsealed Level 2	Unsealed
RDS_005094	Cotton Court	Darley	Ch. 0 from Fitzroy Street to Ch. 10	10	Access Level 2	Sealed
RDS_004809	Cotton Court	Darley	Ch. 10 from Fitzroy Street to Ch. 115	105	Access Level 2	Sealed
RDS_005336	Courts Road	Clarendon	Ch. 0 from Midland Highway to Ch. 1869	1869	Unsealed Level 2	Unsealed
RDS_003953	Cowans Drive	Dales Creek	Ch. 0 from Greendale-Trentham Road to Ch. 1615	1615	Access Level 1	Sealed
RDS_005227	Cowans Lane	Barkstead	Ch. 0 from Barkstead Road to Ch. 125	125	Unsealed Level 2	Unsealed
RDS_004732	Cowans Road	Hopetoun Park	Ch. 0 from Old Western Highway to Ch. 177	177	Access Level 2	Sealed
RDS_006243	Cowans Road	Hopetoun Park	Ch. 177 from Old Western Highway to Ch. 454	277	Access Level 2	Sealed
RDS_004042	Cowie Street	Ballan	Ch. 0 from Railway line on Walsh Street to Ch. 45	45	Access Level 1	Sealed
RDS_004041	Cowie Street	Ballan	Ch. 45 from Railway line on Walsh Street to Ch. 435	390	Access Level 1	Sealed
RDS_005074	Cowie Street	Ballan	Ch. 465 from Railway line on Walsh Street to Ch. 570	105	Access Level 1	Sealed
RDS_039040	Creek Court	Ballan	Ch. 0 from Crook Court to Ch. 264	264	Access Level 2	Sealed
RDS_039161	Creek Court	Ballan	Ch. 218 from Crook Court to Ch. 236.5	18.5	Access Level 2	Sealed
RDS_005553	Cricket Ground Track	Blakeville	Ch. 0 from Cam Lane to Ch. 250	250	Unsealed Level 2	Unsealed
RDS_004353	Crisp Court	Bacchus Marsh	Ch. 0 from Shea Street to Ch. 70	70	Access Level 2	Sealed
RDS_006011	Cromarty Circuit	Darley	Ch. 0 from Baker Street to Ch. 395	395	Access Level 2	Sealed
RDS_004067	Crook Court	Ballan	Ch. 0 from Old Melbourne Road to Ch. 375	375	Access Level 2	Sealed
RDS_005119	Crook Street	Bacchus Marsh	Ch. 0 from Main Street to Ch. 20	20	Access Level 1	Sealed
RDS_004422	Crook Street	Bacchus Marsh	Ch. 20 from Main Street to Ch. 95	75	Access Level 1	Sealed

REGISTER OF PUBLIC ROADS

Asset ID	Road Name	Locality	Location Description	Segment Length (m)	Hierarchy	Surface Type
RDS_004423	Crook Street	Bacchus Marsh	Ch. 95 from Main Street to Ch. 360	265	Access Level 1	Sealed
RDS_005234	Croughs Lane	Bolwarrah	Ch. 0 from Spargo Creek Road to Ch. 220	220	Unsealed Level 2	Unsealed
RDS_004323	Cuddle Court	Bacchus Marsh	Ch. 0 from Underbank Boulevard to Ch. 50	50	Access Level 2	Sealed
RDS_005585	Cummings Lane	Barrys Reef	Ch. 0 from Thurgoods Lane North to Ch. 750	750	Unsealed Level 2	Unsealed
RDS_004642	Cummings Road	Parwan	Ch. 0 from Geelong-Bacchus Marsh Road to Ch. 1890	1890	Access Level 1	Sealed
RDS_004801	Cummings Road	Parwan	Ch. 1890 from Geelong-Bacchus Marsh Road to Ch. 2410	520	Access Level 2	Sealed
RDS_004643	Cummings Road	Parwan	Ch. 2410 from Geelong-Bacchus Marsh Road to Ch. 2710	300	Access Level 2	Sealed
RDS_004644	Cummings Road	Parwan	Ch. 2710 from Geelong-Bacchus Marsh Road to Ch. 4130	1420	Access Level 2	Sealed
RDS_004219	Cunningham Close	Darley	Ch. 0 from Holts Lane to Ch. 300	300	Access Level 2	Sealed
RDS_003683	Currawong Road	Lal Lal	Ch. 0 from Eaglehawk Road to Ch. 260	260	Access Level 2	Sealed
RDS_003682	Currawong Road	Lal Lal	Ch. 260 from Eaglehawk Road to Ch. 821	561	Access Level 2	Sealed
RDS_003681	Currawong Road	Lal Lal	Ch. 821 from Eaglehawk Road to Ch. 1090	269	Access Level 2	Sealed
RDS_004910	Currington Crescent	Darley	Ch. 0 from Ramsay Crescent to Ch. 130	130	Access Level 2	Sealed
RDS_006012	Currington Crescent	Darley	Ch. 130 from Ramsay Crescent to Ch. 340	210	Access Level 2	Sealed
RDS_005110	Cuthbertson Court	Bacchus Marsh	Ch. 0 from Clifton Drive to Ch. 6	6	Access Level 2	Sealed
RDS_004393	Cuthbertson Court	Bacchus Marsh	Ch. 6 from Clifton Drive to Ch. 115	109	Access Level 2	Sealed
RDS_005694	Daisybank Lane	Rowsley	Ch. 0 from Glenmore Road to Ch. 1500	1500	Unsealed Level 2	Unsealed
RDS_003948	Dales Creek Avenue	Dales Creek	Ch. 0 from Greendale-Trentham Road at south intersection	1620	Access Level 1	Sealed
RDS_005695	Dalton Lane	Mount Egerton	Ch. 0 from Walkers Lane to Ch. 158	158	Unsealed Level 2	Unsealed
RDS_004217	Daly Court	Darley	Ch. 0 from Davies Street to Ch. 90	90	Access Level 2	Sealed
RDS_004485	Darcy Street	Maddingley	Ch. 0 from Bacchus Marsh-Balliang Road to Ch. 90	90	Access Level 1	Sealed
RDS_004486	Darcy Street	Maddingley	Ch. 90 from Bacchus Marsh-Balliang Road to Ch. 680	590	Access Level 1	Sealed
RDS_004977	Darcy Street	Maddingley	Ch. 680 from Bacchus Marsh-Balliang Road to Ch. 770	90	Access Level 2	Sealed
RDS_004181	Darke Court	Darley	Ch. 0 from Morrison Drive to Ch. 60	60	Access Level 2	Sealed
RDS_005055	Darley Civic & Community Hub Within Reserve	Darley	Ch. 0 from Halletts Way to Ch. 10	10	Access Level 2	Sealed
RDS_005056	Darley Civic & Community Hub Within Reserve	Darley	Ch. 10 from Halletts Way to Ch. 100	90	Access Level 2	Sealed
RDS_005057	Darley Civic & Community Hub Within Reserve	Darley	Ch. 60 from Halletts Way to Ch. 210	150	Access Level 2	Sealed
RDS_004978	Darley Drive	Darley	Ch. 0 from Links Road to Ch. 660	660	Access Level 2	Sealed
RDS_004166	David Court	Darley	Ch. 0 from Nelson Street to Ch. 135	135	Access Level 2	Sealed
RDS_004995	Davies Court	Merrimu	Ch. 0 from Flanagans Drive to Ch. 140	140	Access Level 2	Sealed
RDS_004216	Davies Street	Darley	Ch. 0 from Holts Lane to Ch. 415	415	Access Level 1	Sealed
RDS_004556	Davis Road	Balliang East	Ch. 0 from Geelong-Bacchus Marsh Road to Ch. 1730	1730	Access Level 2	Sealed
RDS_004557	Davis Road	Balliang East	Ch. 1730 from Geelong-Bacchus Marsh Road to Ch. 2810	1080	Access Level 2	Sealed
RDS_004497	Davison Court	Maddingley	Ch. 0 from Darcy Street to Ch. 10	10	Access Level 2	Sealed
RDS_004498	Davison Court	Maddingley	Ch. 10 from Darcy Street to Ch. 185	175	Access Level 2	Sealed
RDS_005633	Davisons Lane	Rowsley	Ch. 0 from Glenmore Road, East end to Ch. 100	100	Unsealed Level 2	Unsealed
RDS_004749	Davisons Lane	Rowsley	Ch. 0 from Glenmore Road, East end to Ch. 970	970	Access Level 2	Sealed
RDS_004002	Decker Street	Blackwood	Ch. 0 from Simmons Reef Road to Ch. 195	195	Access Level 2	Sealed
RDS_005503	Dehnerts Back Lane	Bunding	Ch. 0 from Dehnerts Road to Ch. 901	901	Unsealed Level 2	Unsealed
RDS_003880	Dehnerts Road	Bunding	Ch. 0 from Ballan-Daylesford Road to Ch. 870	870	Access Level 1	Sealed
RDS_003881	Dehnerts Road	Bunding	Ch. 870 from Ballan-Daylesford Road to Ch. 1330	460	Access Level 1	Sealed
RDS_003883	Dehnerts Road	Bunding	Ch. 1345 from Ballan-Daylesford Road to Ch. 1640	295	Access Level 1	Sealed
RDS_006065	Dehnerts Road	Bunding	Ch. 1640 from Ballan-Daylesford Road to Ch. 2800	1160	Access Level 1	Sealed

REGISTER OF PUBLIC ROADS

Asset ID	Road Name	Locality	Location Description	Segment Length (m)	Hierarchy	Surface Type
RDS_006066	Dehnerts Road	Bunding	Ch. 2800 from Ballan-Daylesford Road to Ch. 3520	720	Access Level 1	Sealed
RDS_006067	Dehnerts Road	Bunding	Ch. 3520 from Ballan-Daylesford Road to Ch. 4126	606	Access Level 1	Sealed
RDS_005033	Delahey Close	Maddingley	Ch. 0 from Hegarty Place to Ch. 100	100	Access Level 2	Sealed
RDS_005077	Delwyn Court	Darley	Ch. 0 from Manning Boulevard to Ch. 10	10	Access Level 2	Sealed
RDS_004724	Delwyn Court	Darley	Ch. 10 from Manning Boulevard to Ch. 110	100	Access Level 2	Sealed
RDS_005528	Denholms Road	Ballan	Ch. 0 from Kerrins Lane to Ch. 1015	1015	Unsealed Level 2	Unsealed
RDS_004941	Denholms Road	Ballan	Ch. 1015 from Kerrins Lane to Ch. 1033	18	Access Level 1	Sealed
RDS_003438	Denholms Road	Ballan	Ch. 1033 from Kerrins Lane to Ch. 1374	341	Access Level 1	Sealed
RDS_003437	Denholms Road	Ballan	Ch. 1374 from Kerrins Lane to Ch. 1392	18	Access Level 1	Sealed
RDS_004192	Densley Court	Darley	Ch. 0 from Horder Crescent to Ch. 425	425	Access Level 2	Sealed
RDS_004060	Densley Street	Ballan	Ch. 0 from Spencer Road to Ch. 200	200	Access Level 2	Sealed
RDS_004810	Developmental Road	Bolwarrah	Ch. 0 from Spargo Creek Road to Ch. 54	54	Access Level 2	Sealed
RDS_005237	Developmental Road	Bolwarrah	Ch. 54 from Spargo Creek Road to Ch. 601	547	Unsealed Level 2	Unsealed
RDS_005807	Developmental Road	Bolwarrah	Ch. 601 from Spargo Creek Road to Ch. 2607	2006	Unsealed Level 2	Unsealed
RDS_005238	Developmental Road	Bolwarrah	Ch. 2607 from Spargo Creek Road to Ch. 4835	2228	Unsealed Level 2	Unsealed
RDS_005415	Devlins Road	Mount Egerton	Ch. 0 from Ballan-Egerton Road to Ch. 490	490	Unsealed Level 2	Unsealed
RDS_004840	Dewar Crescent	Maddingley	Ch. 0 from Harry Vallence Drive to Ch. 370	370	Access Level 2	Sealed
RDS_005313	Diamonds Lane	Lal Lal	Ch. 0 from Lal Lal Falls Road to Ch. 715	715	Unsealed Level 2	Unsealed
RDS_005314	Diamonds Road	Lal Lal	Ch. 0 from Lal Lal Falls Road to Ch. 220	220	Unsealed Level 2	Unsealed
RDS_005315	Diamonds Road	Lal Lal	Ch. 220 from Lal Lal Falls Road to Ch. 1200	980	Unsealed Level 2	Unsealed
RDS_003847	Dicker Street	Gordon	Ch. 0 from Stanley Street to Ch. 155	155	Access Level 2	Sealed
RDS_004733	Dickerson Lane	Greendale	Ch. 0 from Maddisons Lane to Ch. 280	280	Access Level 2	Sealed
RDS_004370	Dickie Street	Bacchus Marsh	Ch. 0 from Lerderderg Street to Ch. 175	175	Access Level 2	Sealed
RDS_004371	Dickie Street	Bacchus Marsh	Ch. 175 from Lerderderg Street to Ch. 295	120	Access Level 2	Sealed
RDS_004379	Dickson Street	Bacchus Marsh	Ch. 0 from Young Street to Ch. 100	100	Access Level 2	Sealed
RDS_004378	Dickson Street	Bacchus Marsh	Ch. 108 from Young Street to Ch. 313	205	Access Level 2	Sealed
RDS_004811	Dickson Street	Bacchus Marsh	Ch. 330 from Young Street to Ch. 680	350	Access Level 1	Sealed
RDS_004625	Dicksons Road	Pentland Hills	Ch. 0 from Pentland Hills Road to Ch. 90	90	Access Level 2	Sealed
RDS_005650	Dicksons Road	Pentland Hills	Ch. 170 from Pentland Hills Road to Ch. 666	496	Unsealed Level 2	Unsealed
RDS_005222	Dingley Dell Road	Mollongghip	Ch. 4380 from McPhans Road to Ch. 5360	980	Unsealed Level 2	Unsealed
RDS_005671	Ditchfield North Road	Navigators	Ch. 0 from Ditchfield Road to Ch. 2095	2095	Unsealed Level 2	Unsealed
RDS_004942	Ditchfield Road	Yendon	Ch. 0 from Yendon-Egerton Road to Ch. 20	20	Access Level 2	Sealed
RDS_005268	Ditchfield Road	Yendon	Ch. 20 from Yendon-Egerton Road to Ch. 2515	2495	Unsealed Level 2	Unsealed
RDS_039545	Dixon Drive	Ballan	Ch. 0 from Myrtle Grove to Ch. 46	46	Access Level 2	Sealed
RDS_004582	Dodemaide Circuit	Merrimu	Ch. 0 from Bences Road at north intersection to Ch. 975	975	Access Level 2	Sealed
RDS_004648	Dog Trap Gully Road	Rowsley	Ch. 0 from Ironbark Road to Ch. 220	220	Access Level 1	Sealed
RDS_005655	Dog Trap Gully Road	Rowsley	Ch. 220 from Ironbark Road to Ch. 3055	2835	Unsealed Level 2	Unsealed
RDS_005656	Dog Trap Gully Road	Rowsley	Ch. 3055 from Ironbark Road to Ch. 3720	665	Unsealed Level 2	Unsealed
RDS_004972	Dogherty Court	Maddingley	Ch. 0 from Tilley Drive to Ch. 10	10	Access Level 2	Sealed
RDS_004973	Dogherty Court	Maddingley	Ch. 10 from Tilley Drive to Ch. 100	90	Access Level 2	Sealed
RDS_004975	Dogherty Court	Maddingley	Ch. 100 from Tilley Drive to Ch. 140	40	Access Level 2	Sealed
RDS_004974	Dogherty Court	Maddingley	Ch. 100 from Tilley Drive to Ch. 140	40	Access Level 2	Sealed
RDS_003747	Dollys Creek Road	Morrison	Ch. 0 from Ballan-Meredith Road to Ch. 30	30	Access Level 2	Sealed

REGISTER OF PUBLIC ROADS

Asset ID	Road Name	Locality	Location Description	Segment Length (m)	Hierarchy	Surface Type
RDS_005386	Dollys Creek Road	Morrison	Ch. 30 from Ballan-Meredith Road to Ch. 4075	4045	Unsealed Level 2	Unsealed
RDS_005390	Dollys Creek Track	Morrison	Ch. 0 from Elaine-Egerton Road to Ch. 1028	1028	Unsealed Level 2	Unsealed
RDS_004335	Donald Street	Bacchus Marsh	Ch. 0 from Masons Lane to Ch. 190	190	Access Level 2	Sealed
RDS_004336	Donald Street	Bacchus Marsh	Ch. 190 from Masons Lane to Ch. 265	75	Access Level 2	Sealed
RDS_005253	Donnellans Road	Millbrook	Ch. 0 from Millbrook-Egerton Road to Ch. 2155	2155	Unsealed Level 2	Unsealed
RDS_005282	Donnellys East Road	Navigators	Ch. 0 from Navigators Road to Ch. 145	145	Unsealed Level 2	Unsealed
RDS_005279	Donnellys Road	Navigators	Ch. 0 from Yankee Flat Road to Ch. 455	455	Unsealed Level 2	Unsealed
RDS_004499	Doolan Street	Maddingley	Ch. 0 from Darcy Street to Ch. 165	165	Access Level 2	Sealed
RDS_004888	Douglas Close	Darley	Ch. 0 from Nelson Street to Ch. 167	167	Access Level 2	Sealed
RDS_043561	Dowling Drive	Bacchus Marsh	Ch. 0 from Clifton Drive to Ch. 170	170	Access Level 2	Sealed
RDS_005370	Doyles Road	Elaine	Ch. 0 from Midland Highway to Ch. 2160	2160	Unsealed Level 2	Unsealed
RDS_003724	Doyles Road	Elaine	Ch. 2160 from Midland Highway to Ch. 4630	2470	Access Level 2	Sealed
RDS_039166	Drever Place	Maddingley	Ch. 0 from Oliver Way to Ch. 205	205	Access Level 2	Sealed
RDS_043893	Drever Place	Maddingley	Ch. 205 from Oliver Way to Ch. 243	38	Access Level 2	Sealed
RDS_005359	Draws Lane	Elaine	Ch. 0 from Settlement Road to Ch. 430	430	Unsealed Level 2	Unsealed
RDS_005526	Drovers Lane	Ballan	Ch. 0 from Kerrins Lane to Ch. 905	905	Unsealed Level 2	Unsealed
RDS_006034	Drysdale Court	Merrimu	Ch. 0 from Flanagans Drive to Ch. 117	117	Access Level 2	Sealed
RDS_004377	Dugdale Street	Bacchus Marsh	Ch. 0 from Gisborne Road to Ch. 203	203	Access Level 2	Sealed
RDS_004376	Dugdale Street	Bacchus Marsh	Ch. 211 from Gisborne Road to Ch. 308	97	Access Level 2	Sealed
RDS_005060	Dugdale Street	Bacchus Marsh	Ch. 308 from Gisborne Road to Ch. 321	13	Access Level 2	Sealed
RDS_005310	Duggan Lane	Lal Lal	Ch. 0 from Yendon-Egerton Road to Ch. 2130	2130	Unsealed Level 2	Unsealed
RDS_004534	Dukelows Road	Balliang	Ch. 0 from Brisbane Road to Ch. 1930	1930	Access Level 2	Sealed
RDS_004627	Dunbar Road	Pentland Hills	Ch. 0 from Palmers Lane to Ch. 710	710	Access Level 2	Sealed
RDS_004128	Duncan Street	Ballan	Ch. 0 from Atkinson Street to Ch. 125	125	Access Level 1	Sealed
RDS_004127	Duncan Street	Ballan	Ch. 125 from Atkinson Street to Ch. 250	125	Access Level 1	Sealed
RDS_004126	Duncan Street	Ballan	Ch. 250 from Atkinson Street to Ch. 380	130	Access Level 1	Sealed
RDS_005803	Duncan Street	Ballan	Ch. 462 from Atkinson Street to Ch. 527	65	Unsealed Level 2	Unsealed
RDS_004212	Dundas Street	Darley	Ch. 0 from Grey Street to Ch. 244	244	Access Level 1	Sealed
RDS_004213	Dundas Street	Darley	Ch. 257 from Grey Street to Ch. 527	270	Access Level 1	Sealed
RDS_004195	Dundas Street	Darley	Ch. 527 from Grey Street to Ch. 651	124	Access Level 1	Sealed
RDS_004196	Dundas Street	Darley	Ch. 651 from Grey Street to Ch. 786	135	Access Level 1	Sealed
RDS_004878	Dundas Street	Darley	Ch. 786 from Grey Street to Ch. 1007	221	Access Level 1	Sealed
RDS_004908	Dundas Street	Darley	Ch. 1007 from Grey Street to Ch. 1038	31	Access Level 1	Sealed
RDS_004966	Dundas Street	Darley	Ch. 1038 from Grey Street to Ch. 1206	168	Access Level 1	Sealed
RDS_004185	Dunn Court	Darley	Ch. 0 from Wittick Street to Ch. 115	115	Access Level 2	Sealed
RDS_004186	Dunn Court	Darley	Ch. 115 from Wittick Street to Ch. 310	195	Access Level 2	Sealed
RDS_003614	Dunnstown-Yendon Road	Dunnstown	Ch. 0 from Old Melbourne Road to Ch. 103	103	Collector	Sealed
RDS_003615	Dunnstown-Yendon Road	Dunnstown	Ch. 103 from Old Melbourne Road to Ch. 1559	1456	Collector	Sealed
RDS_003616	Dunnstown-Yendon Road	Dunnstown	Ch. 1559 from Old Melbourne Road to Ch. 3422	1863	Collector	Sealed
RDS_003617	Dunnstown-Yendon Road	Yendon	Ch. 3422 from Old Melbourne Road to Ch. 4305	883	Collector	Sealed
RDS_047190	Dunnstown-Yendon Road	Yendon	Ch. 4305 from Old Melbourne Road to Ch. 4955	650	Collector	Sealed
RDS_047191	Dunnstown-Yendon Road	Yendon	Ch. 4955 from Old Melbourne Road to Ch. 5406	451	Collector	Sealed
RDS_003619	Dunnstown-Yendon Road	Yendon	Ch. 5406 from Old Melbourne Road to Ch. 5429	23	Collector	Sealed

REGISTER OF PUBLIC ROADS

Asset ID	Road Name	Locality	Location Description	Segment Length (m)	Hierarchy	Surface Type
RDS_004734	Durham Street	Darley	Ch. 0 from Halletts Way to Ch. 260	260	Access Level 1	Sealed
RDS_004841	Duval Drive	Maddingley	Ch. 0 from Doolan Street to Ch. 265	265	Access Level 2	Sealed
RDS_005696	Dwyers Road	Korweinguboora	Ch. 0 from Back Settlement Road to Ch. 480	480	Unsealed Level 2	Unsealed
RDS_005324	Eaglehawk Road	Lal Lal	Ch. 0 from Clarendon-Lal Lal Road to Ch. 1505	1505	Unsealed Level 2	Unsealed
RDS_003679	Eaglesons Road	Lal Lal	Ch. 0 from Clarendon-Lal Lal Road to Ch. 70	70	Access Level 2	Sealed
RDS_005304	Eaglesons Road	Lal Lal	Ch. 70 from Clarendon-Lal Lal Road to Ch. 2730	2660	Unsealed Level 2	Unsealed
RDS_040737	Earl Street	Bacchus Marsh	Ch. 0 from Halletts Way to Ch. 165	165	Access Level 2	Sealed
RDS_041869	Earl Street	Bacchus Marsh	Ch. 0 from Halletts Way to Ch. 16	16	Access Level 2	Sealed
RDS_004659	East Maddingley Road	Maddingley	Ch. 0 from Parwan Road to Ch. 240	240	Access Level 1	Sealed
RDS_004812	East Maddingley Road	Maddingley	Ch. 240 from Parwan Road to Ch. 600	360	Access Level 1	Sealed
RDS_004660	East Maddingley Road	Maddingley	Ch. 600 from Parwan Road to Ch. 1660	1060	Access Level 1	Sealed
RDS_005378	Easts Road	Elaine	Ch. 0 from Elaine Morrisons Road to Ch. 860	860	Unsealed Level 2	Unsealed
RDS_005045	Eden Crescent	Hopetoun Park	Ch. 0 from Carberry Drive to Ch. 562	562	Access Level 2	Sealed
RDS_006226	Eden Crescent	Hopetoun Park	Ch. 562 from Carberry Drive to Ch. 662	100	Access Level 2	Sealed
RDS_004115	Edols Street	Ballan	Ch. 0 from Lay Street to Ch. 202	202	Access Level 2	Sealed
RDS_004094	Edols Street	Ballan	Ch. 265 from Lay Street to Ch. 435	170	Access Level 2	Sealed
RDS_004092	Edols Street	Ballan	Ch. 435 from Lay Street to Ch. 653	218	Access Level 1	Sealed
RDS_004091	Edols Street	Ballan	Ch. 670 from Lay Street to Ch. 886	216	Access Level 1	Sealed
RDS_004090	Edols Street	Ballan	Ch. 900 from Lay Street to Ch. 1115	215	Access Level 1	Sealed
RDS_004089	Edols Street	Ballan	Ch. 1130 from Lay Street to Ch. 1345	215	Access Level 1	Sealed
RDS_005729	Edols Street	Ballan	Ch. 1360 from Lay Street to Ch. 1520	160	Access Level 2	Sealed
RDS_004284	Edwards Court	Darley	Ch. 0 from Jonathan Drive to Ch. 80	80	Access Level 2	Sealed
RDS_004161	Egan Court	Darley	Ch. 0 from Manning Boulevard to Ch. 395	395	Access Level 2	Sealed
RDS_003773	Egans Road	Mount Egerton	Ch. 0 from Egerton-Bungeeltap Road to Ch. 785	785	Access Level 2	Sealed
RDS_005407	Egans Road	Mount Egerton	Ch. 785 from Egerton-Bungeeltap Road to Ch. 1750	965	Unsealed Level 2	Unsealed
RDS_005408	Egans Road	Mount Egerton	Ch. 1750 from Egerton-Bungeeltap Road to Ch. 2175	425	Unsealed Level 2	Unsealed
RDS_005409	Egans Road	Mount Egerton	Ch. 2175 from Egerton-Bungeeltap Road to Ch. 3000	825	Unsealed Level 2	Unsealed
RDS_005410	Egans Road	Mount Egerton	Ch. 3000 from Egerton-Bungeeltap Road to Ch. 3470	470	Unsealed Level 2	Unsealed
RDS_005411	Egans Road	Mount Egerton	Ch. 3470 from Egerton-Bungeeltap Road to Ch. 3820	350	Unsealed Level 2	Unsealed
RDS_003753	Egerton-Ballark Road	Bungal	Ch. 6013 from Yendon-Egerton Road to Ch. 8326	2313	Access Level 2	Sealed
RDS_042454	Egerton-Ballark Road	Bungal	Ch. 8326 from Yendon-Egerton Road to Ch. 9520	1194	Access Level 2	Sealed
RDS_042455	Egerton-Ballark Road	Bungal	Ch. 9520 from Yendon-Egerton Road to Ch. 11134	1614	Access Level 2	Sealed
RDS_003755	Egerton-Ballark Road	Bungal	Ch. 11134 from Yendon-Egerton Road to Ch. 11838	704	Access Level 2	Sealed
RDS_003756	Egerton-Ballark Road	Bungal	Ch. 11834 from Yendon-Egerton Road to Ch. 12264	430	Access Level 2	Sealed
RDS_006273	Egerton-Ballark Road	Bungal	Ch. 12264 from Yendon-Egerton Road to Ch. 12580	316	Access Level 2	Sealed
RDS_006274	Egerton-Ballark Road	Bungal	Ch. 12580 from Yendon-Egerton Road to Ch. 13971	1391	Access Level 2	Sealed
RDS_003758	Egerton-Ballark Road	Bungal	Ch. 13971 from Yendon-Egerton Road to Ch. 14087	116	Access Level 2	Sealed
RDS_003760	Egerton-Ballark Road	Morrisons	Ch. 14125 from Yendon-Egerton Road to Ch. 14636	511	Access Level 2	Sealed
RDS_003761	Egerton-Ballark Road	Morrisons	Ch. 14636 from Yendon-Egerton Road to Ch. 15515	879	Access Level 2	Sealed
RDS_003762	Egerton-Ballark Road	Morrisons	Ch. 15515 from Yendon-Egerton Road to Ch. 16740	1225	Access Level 2	Sealed
RDS_003763	Egerton-Ballark Road	Morrisons	Ch. 16740 from Yendon-Egerton Road to Ch. 16944	204	Access Level 2	Sealed
RDS_003751	Egerton-Ballark Road	Mount Egerton	Ch. 0 from Yendon-Egerton Road to Ch. 55	55	Access Level 1	Sealed
RDS_003752	Egerton-Ballark Road	Mount Egerton	Ch. 55 from Yendon-Egerton Road to Ch. 3540	3485	Access Level 1	Sealed

REGISTER OF PUBLIC ROADS

Asset ID	Road Name	Locality	Location Description	Segment Length (m)	Hierarchy	Surface Type
RDS_005185	Egerton-Ballark Road	Mount Egerton	Ch. 3540 from Yendon-Egerton Road to Ch. 3725	185	Access Level 2	Sealed
RDS_043536	Egerton-Ballark Road	Mount Egerton	Ch. 3732 from Yendon-Egerton Road to Ch. 4505	773	Access Level 2	Sealed
RDS_043538	Egerton-Ballark Road	Mount Egerton	Ch. 4510 from Yendon-Egerton Road to Ch. 5320	810	Access Level 2	Sealed
RDS_006062	Egerton-Ballark Road	Mount Egerton	Ch. 5320 from Yendon-Egerton Road to Ch. 6013	693	Access Level 2	Sealed
RDS_003769	Egerton-Bungeeltap Road	Bungal	Ch. 5103 from Egerton-Ballark Road to Ch. 6085	982	Access Level 2	Sealed
RDS_003770	Egerton-Bungeeltap Road	Bungal	Ch. 6085 from Egerton-Ballark Road to Ch. 7173	1088	Access Level 2	Sealed
RDS_004690	Egerton-Bungeeltap Road	Bungal	Ch. 7173 from Egerton-Ballark Road to Ch. 8210	1037	Access Level 2	Sealed
RDS_003771	Egerton-Bungeeltap Road	Bungal	Ch. 8210 from Egerton-Ballark Road to Ch. 8622	412	Access Level 2	Sealed
RDS_005400	Egerton-Bungeeltap Road	Bungal	Ch. 8622 from Egerton-Ballark Road to Ch. 9515	893	Unsealed Level 2	Unsealed
RDS_005009	Egerton-Bungeeltap Road	Mount Egerton	Ch. 0 from Egerton-Ballark Road to Ch. 36	36	Access Level 2	Sealed
RDS_005010	Egerton-Bungeeltap Road	Mount Egerton	Ch. 0 from Egerton-Ballark Road to Ch. 36	36	Access Level 2	Sealed
RDS_003766	Egerton-Bungeeltap Road	Mount Egerton	Ch. 36 from Egerton-Ballark Road to Ch. 1957	1921	Access Level 2	Sealed
RDS_003767	Egerton-Bungeeltap Road	Mount Egerton	Ch. 1957 from Egerton-Ballark Road to Ch. 3533	1576	Access Level 2	Sealed
RDS_003768	Egerton-Bungeeltap Road	Mount Egerton	Ch. 3533 from Egerton-Ballark Road to Ch. 5103	1570	Access Level 2	Sealed
RDS_003772	Egerton-Bungeeltap Road	Mount Wallace	Ch. 9515 from Egerton-Ballark Road to Ch. 10875	1360	Access Level 2	Sealed
RDS_004897	Eighth Mews	Maddingley	Ch. 0 from Tilley Drive to Ch. 28	28	Access Level 2	Sealed
RDS_005344	Elaine-Blue Bridge Road	Elaine	Ch. 0 from Midland Highway to Ch. 5430	5430	Unsealed Level 2	Unsealed
RDS_006071	Elaine-Egerton Road	Bungal	Ch. 10827 from Midland Highway to Ch. 11697	870	Access Level 2	Sealed
RDS_006072	Elaine-Egerton Road	Bungal	Ch. 11697 from Midland Highway to Ch. 12567	870	Access Level 2	Sealed
RDS_003736	Elaine-Egerton Road	Elaine	Ch. 0 from Midland Highway to Ch. 35	35	Access Level 1	Sealed
RDS_004703	Elaine-Egerton Road	Elaine	Ch. 35 from Midland Highway to Ch. 626	591	Access Level 1	Sealed
RDS_003737	Elaine-Egerton Road	Elaine	Ch. 626 from Midland Highway to Ch. 2640	2014	Access Level 2	Sealed
RDS_003738	Elaine-Egerton Road	Elaine	Ch. 2640 from Midland Highway to Ch. 2805	165	Access Level 2	Sealed
RDS_003739	Elaine-Egerton Road	Elaine	Ch. 2805 from Midland Highway to Ch. 3450	645	Access Level 2	Sealed
RDS_003740	Elaine-Egerton Road	Elaine	Ch. 3450 from Midland Highway to Ch. 3600	150	Access Level 2	Sealed
RDS_003741	Elaine-Egerton Road	Elaine	Ch. 3600 from Midland Highway to Ch. 4008	408	Access Level 2	Sealed
RDS_003742	Elaine-Egerton Road	Elaine	Ch. 4008 from Midland Highway to Ch. 4891	883	Access Level 2	Sealed
RDS_005384	Elaine-Egerton Road	Morrisons	Ch. 4891 from Midland Highway to Ch. 10796	5905	Unsealed Level 2	Unsealed
RDS_005006	Elaine-Morrisons Road	Elaine	Ch. 0 from Elaine-Egerton Road to Ch. 363	363	Access Level 1	Sealed
RDS_003731	Elaine-Morrisons Road	Elaine	Ch. 363 from Elaine-Egerton Road to Ch. 1804	1441	Access Level 1	Sealed
RDS_043515	Elaine-Morrisons Road	Elaine	Ch. 1804 from Elaine-Egerton Road to Ch. 1995	191	Access Level 1	Sealed
RDS_043517	Elaine-Morrisons Road	Elaine	Ch. 2007 from Elaine-Egerton Road to Ch. 2301	294	Access Level 1	Sealed
RDS_043519	Elaine-Morrisons Road	Elaine	Ch. 2313 from Elaine-Egerton Road to Ch. 2994	681	Access Level 1	Sealed
RDS_043539	Elaine-Morrisons Road	Morrisons	Ch. 2994 from Elaine-Egerton Road to Ch. 3381	387	Access Level 1	Sealed
RDS_043541	Elaine-Morrisons Road	Morrisons	Ch. 3385 from Elaine-Egerton Road to Ch. 5102	1717	Access Level 1	Sealed
RDS_003734	Elaine-Morrisons Road	Morrisons	Ch. 4935 from Elaine-Egerton Road to Ch. 6243	1308	Access Level 1	Sealed
RDS_006059	Elaine-Morrisons Road	Morrisons	Ch. 6243 from Elaine-Egerton Road to Ch. 6340	97	Access Level 1	Sealed
RDS_006060	Elaine-Morrisons Road	Morrisons	Ch. 6340 from Elaine-Egerton Road to Ch. 7339	999	Access Level 1	Sealed
RDS_005007	Elaine-Morrisons Road	Morrisons	Ch. 7339 from Elaine-Egerton Road to Ch. 7362	23	Access Level 1	Sealed
RDS_003711	Elaine-Mount Mercer Road	Cargerie	Ch. 5150 from Midland Highway to Ch. 6708	1558	Access Level 2	Sealed
RDS_003712	Elaine-Mount Mercer Road	Cargerie	Ch. 6726 from Midland Highway to Ch. 6894	168	Access Level 2	Sealed
RDS_003713	Elaine-Mount Mercer Road	Cargerie	Ch. 6894 from Midland Highway to Ch. 8364	1470	Access Level 2	Sealed
RDS_003714	Elaine-Mount Mercer Road	Cargerie	Ch. 8364 from Midland Highway to Ch. 9832	1468	Access Level 2	Sealed

REGISTER OF PUBLIC ROADS

Asset ID	Road Name	Locality	Location Description	Segment Length (m)	Hierarchy	Surface Type
RDS_003715	Elaine-Mount Mercer Road	Cargerie	Ch. 9832 from Midland Highway to Ch. 10340	508	Access Level 2	Sealed
RDS_003716	Elaine-Mount Mercer Road	Cargerie	Ch. 10340 from Midland Highway to Ch. 11175	835	Access Level 2	Sealed
RDS_043531	Elaine-Mount Mercer Road	Elaine	Ch. 0 from Midland Highway to Ch. 2846	2846	Access Level 2	Sealed
RDS_043533	Elaine-Mount Mercer Road	Elaine	Ch. 2850 from Midland Highway to Ch. 3066	216	Access Level 2	Sealed
RDS_043535	Elaine-Mount Mercer Road	Elaine	Ch. 3071 from Midland Highway to Ch. 4015	944	Access Level 2	Sealed
RDS_003710	Elaine-Mount Mercer Road	Elaine	Ch. 4015 from Midland Highway to Ch. 5150	1135	Access Level 2	Sealed
RDS_005697	Elgin Street	Blackwood	Ch. 0 from Golden Point Road to Ch. 62	62	Unsealed Level 2	Unsealed
RDS_004399	Ellerslie Court	Bacchus Marsh	Ch. 0 from McGrath Street to Ch. 110	110	Access Level 2	Sealed
RDS_005331	Emery Street	Clarendon	Ch. 0 from Midland Highway to Ch. 100	100	Unsealed Level 2	Unsealed
RDS_004040	Emily Court	Ballan	Ch. 0 from Ingliston Road to Ch. 95	95	Access Level 2	Sealed
RDS_041377	Emmett Street	Bacchus Marsh	Ch. 0 from Halletts Way to Ch. 172	172	Access Level 2	Sealed
RDS_041870	Emmett Street	Bacchus Marsh	Ch. 0 from Halletts Way to Ch. 14	14	Access Level 2	Sealed
RDS_005133	Epsom Close	Bacchus Marsh	Ch. 0 from Rosehill Drive to Ch. 5	5	Access Level 2	Sealed
RDS_004293	Epsom Close	Bacchus Marsh	Ch. 5 from Rosehill Drive to Ch. 110	105	Access Level 2	Sealed
RDS_003558	Erin Court	Wallace	Ch. 0 from Bungaree-Wallace Road to Ch. 430	430	Access Level 2	Sealed
RDS_006218	Essence Boulevard	Maddingley	Ch. 0 from Griffith Street to Ch. 75	75	Access Level 2	Sealed
RDS_006219	Essence Boulevard	Maddingley	Ch. 0 from Griffith Street to Ch. 75	75	Access Level 2	Sealed
RDS_006222	Essence Boulevard	Maddingley	Ch. 75 from Griffith Street to Ch. 175	100	Access Level 2	Sealed
RDS_017715	Essence Boulevard	Maddingley	Ch. 220 from Griffith Street to Ch. 279	59	Access Level 2	Sealed
RDS_004839	Ethan Street	Maddingley	Ch. 0 from Dewar Crescent to Ch. 120	120	Access Level 2	Sealed
RDS_004292	Evans Court	Darley	Ch. 0 from Grey Street to Ch. 60	60	Access Level 2	Sealed
RDS_003844	Evergreen Way	Gordon	Ch. 0 from Gordon-Egerton Road to Ch. 1110	1110	Access Level 2	Sealed
RDS_004807	Eyrie Court	Hopetoun Park	Ch. 0 from Riverview Drive to Ch. 435	435	Access Level 2	Sealed
RDS_005479	Faheys Road	Gordon	Ch. 0 from Corbetts Road to Ch. 685	685	Unsealed Level 2	Unsealed
RDS_003852	Faheys Road	Gordon	Ch. 685 from Corbetts Road to Ch. 820	135	Access Level 2	Sealed
RDS_005480	Faheys Road	Gordon	Ch. 820 from Corbetts Road to Ch. 985	165	Unsealed Level 2	Unsealed
RDS_017712	Fairbank Way	Maddingley	Ch. 0 from Calderwood Road to Ch. 137	137	Access Level 2	Sealed
RDS_041672	Fairbank Way	Maddingley	Ch. 137 from Calderwood Road to Ch. 207	70	Access Level 2	Sealed
RDS_004142	Fairway Crescent	Darley	Ch. 0 from Links Road to Ch. 70	70	Access Level 1	Sealed
RDS_004907	Fairway Crescent	Darley	Ch. 70 from Links Road to Ch. 410	340	Access Level 1	Sealed
RDS_006013	Farm Court	Bacchus Marsh	Ch. 0 from Burbidge Drive to Ch. 55	55	Access Level 2	Sealed
RDS_005539	Farm Road	Korweinguboora	Ch. 0 from Back Settlement Road to Ch. 1170	1170	Unsealed Level 2	Unsealed
RDS_039534	Farrow Place	Maddingley	Ch. 0 from Mimulus Drive to Ch. 88	88	Access Level 2	Sealed
RDS_005396	Fergusons Lane	Bungal	Ch. 0 from Egerton-Ballark Road to Ch. 750	750	Unsealed Level 2	Unsealed
RDS_004894	Fifth Mews	Maddingley	Ch. 0 from Tilley Drive to Ch. 45	45	Access Level 2	Sealed
RDS_004408	Finn Court	Maddingley	Ch. 0 from Vallence Road to Ch. 360	360	Access Level 2	Sealed
RDS_005112	Finnin Street	Bacchus Marsh	Ch. 0 from Clifton Drive to Ch. 6	6	Access Level 1	Sealed
RDS_004759	Finnin Street	Bacchus Marsh	Ch. 6 from Clifton Drive to Ch. 132	126	Access Level 2	Sealed
RDS_005113	Finnin Street	Bacchus Marsh	Ch. 132 from Clifton Drive to Ch. 138	6	Access Level 1	Sealed
RDS_004890	First Mews	Maddingley	Ch. 0 from Tilley Drive to Ch. 55	55	Access Level 2	Sealed
RDS_005345	Fishers Road	Scotsburn	Ch. 0 from Pryors Road to Ch. 1445	1445	Unsealed Level 2	Unsealed
RDS_004410	Fisken Street	Bacchus Marsh	Ch. 0 from Main Street to Ch. 20	20	Collector	Sealed
RDS_005139	Fisken Street	Bacchus Marsh	Ch. 20 from Main Street to Ch. 50	30	Collector	Sealed

REGISTER OF PUBLIC ROADS

Asset ID	Road Name	Locality	Location Description	Segment Length (m)	Hierarchy	Surface Type
RDS_004411	Fisken Street	Bacchus Marsh	Ch. 30 from Main Street to Ch. 510	480	Collector	Sealed
RDS_004044	Fisken Street	Ballan	Ch. 0 from Atkinson Street to Ch. 260	260	Access Level 1	Sealed
RDS_004043	Fisken Street	Ballan	Ch. 260 from Atkinson Street to Ch. 380	120	Access Level 1	Sealed
RDS_004095	Fisken Street	Ballan	Ch. 405 from Atkinson Street to Ch. 520	115	Access Level 1	Sealed
RDS_004413	Fisken Street	Maddingley	Ch. 570 from Main Street to Ch. 860	290	Collector	Sealed
RDS_004414	Fisken Street	Maddingley	Ch. 860 from Main Street to Ch. 900	40	Collector	Sealed
RDS_004415	Fisken Street	Maddingley	Ch. 900 from Main Street to Ch. 950	50	Collector	Sealed
RDS_004416	Fisken Street	Maddingley	Ch. 950 from Main Street to Ch. 1040	90	Collector	Sealed
RDS_004417	Fisken Street	Maddingley	Ch. 1040 from Main Street to Ch. 1220	180	Collector	Sealed
RDS_004418	Fisken Street	Maddingley	Ch. 1220 from Main Street to Ch. 1260	40	Collector	Sealed
RDS_004419	Fisken Street	Maddingley	Ch. 1260 from Main Street to Ch. 1350	90	Collector	Sealed
RDS_004709	Fisken Street	Maddingley	Ch. 1358 from Main Street to Ch. 1690	332	Collector	Sealed
RDS_005668	Fisken Street	Maddingley	Ch. 1720 from Main Street to Ch. 2160	440	Unsealed Level 2	Unsealed
RDS_006235	Fitch Court	Ballan	Ch. 0 from Hogan Road to Ch. 180	180	Access Level 2	Sealed
RDS_004205	Fitzroy Street	Darley	Ch. 0 from Grey Street to Ch. 75	75	Collector	Sealed
RDS_004206	Fitzroy Street	Darley	Ch. 75 from Grey Street to Ch. 450	375	Collector	Sealed
RDS_004207	Fitzroy Street	Darley	Ch. 500 from Grey Street to Ch. 610	110	Access Level 1	Sealed
RDS_004201	Fitzroy Street	Darley	Ch. 610 from Grey Street to Ch. 885	275	Access Level 1	Sealed
RDS_006014	Fitzroy Street	Darley	Ch. 885 from Grey Street to Ch. 1147	262	Access Level 1	Sealed
RDS_006232	Fitzroy Street	Darley	Ch. 1147 from Grey Street to Ch. 1203	56	Access Level 1	Sealed
RDS_043323	Flack Street	Ballan	Ch. 0 from Old Ballanee Road to Ch. 306	306	Unsealed Level 2	Unsealed
RDS_005504	Flacks Lane	Ballan	Ch. 0 from Ballan-Daylesford Road to Ch. 1135	1135	Unsealed Level 2	Unsealed
RDS_005831	Flacks Lane	Ballan	Ch. 1140 from Ballan-Daylesford Road to Ch. 2230	1090	Unsealed Level 2	Unsealed
RDS_005505	Flacks Lane	Ballan	Ch. 2230 from Ballan-Daylesford Road to Ch. 3215	985	Unsealed Level 2	Unsealed
RDS_004760	Flanagans Drive	Merrimu	Ch. 0 from Bacchus Marsh Road to Ch. 1383	1383	Access Level 1	Sealed
RDS_005029	Flanagans Drive	Merrimu	Ch. 1383 from Bacchus Marsh Road to Ch. 2746	1363	Access Level 1	Sealed
RDS_005583	Flemings Lane	Barrys Reef	Ch. 0 from Greendale-Trentham Road to Ch. 105	105	Unsealed Level 2	Unsealed
RDS_005431	Fletchers Lane	Mount Egerton	Ch. 0 from Yendon-Egerton Road to Ch. 145	145	Unsealed Level 2	Unsealed
RDS_005278	Foos Lane	Warrenheip	Ch. 0 from Yankee Flat Road to Ch. 1030	1030	Unsealed Level 2	Unsealed
RDS_003608	Forbes Road	Dunnstown	Ch. 0 from Old Western Highway to Ch. 50	50	Access Level 1	Sealed
RDS_003609	Forbes Road	Leigh Creek	Ch. 50 from Old Western Highway to Ch. 2290	2240	Access Level 1	Sealed
RDS_005176	Forbes Road	Leigh Creek	Ch. 2290 from Old Western Highway to Ch. 2315	25	Collector	Sealed
RDS_005742	Forbes Road	Springbank	Ch. 0 from O'Connors Road to Ch. 2010	2010	Unsealed Level 2	Unsealed
RDS_005342	Fords Lane	Elaine	Ch. 0 from Midland Highway to Ch. 820	820	Unsealed Level 2	Unsealed
RDS_005393	Fords Road	Morrison's	Ch. 0 from Ballan-Meredith Road to Ch. 640	640	Unsealed Level 2	Unsealed
RDS_006015	Forest Court	Bacchus Marsh	Ch. 0 from Burbidge Drive to Ch. 87	87	Access Level 2	Sealed
RDS_003748	Forest Road	Morrison's	Ch. 0 from Elaine-Morrison's Road to Ch. 755	755	Access Level 2	Sealed
RDS_003749	Forest Road	Morrison's	Ch. 775 from Elaine-Morrison's Road to Ch. 1135	360	Access Level 2	Sealed
RDS_003750	Forest Road	Morrison's	Ch. 1135 from Elaine-Morrison's Road to Ch. 1650	515	Access Level 2	Sealed
RDS_005388	Forest Road	Morrison's	Ch. 1650 from Elaine-Morrison's Road to Ch. 3040	1390	Unsealed Level 2	Unsealed
RDS_005802	Forest Road	Morrison's	Ch. 3055 from Elaine-Morrison's Road to Ch. 4325	1270	Unsealed Level 2	Unsealed
RDS_004893	Fourth Mews	Maddingley	Ch. 0 from Tilley Drive to Ch. 45	45	Access Level 2	Sealed
RDS_005569	Fowlers Lane	Myrniong	Ch. 0 from Greendale-Myrniong Road to Ch. 960	960	Unsealed Level 2	Unsealed

REGISTER OF PUBLIC ROADS

Asset ID	Road Name	Locality	Location Description	Segment Length (m)	Hierarchy	Surface Type
RDS_006285	Foxes Lane	Gordon	Ch. 0 from Cartons Road to Ch. 100	100	Access Level 2	Sealed
RDS_006286	Foxes Lane	Gordon	Ch. 100 from Cartons Road to Ch. 1150	1050	Unsealed Level 2	Unsealed
RDS_004439	Franklin Street	Maddingley	Ch. 0 from Griffith Street to Ch. 45	45	Collector	Sealed
RDS_004440	Franklin Street	Maddingley	Ch. 45 from Griffith Street to Ch. 220	175	Collector	Sealed
RDS_004441	Franklin Street	Maddingley	Ch. 285 from Griffith Street to Ch. 480	195	Collector	Sealed
RDS_004054	Fraser Court	Ballan	Ch. 0 from Fraser Street to Ch. 160	160	Access Level 2	Sealed
RDS_004059	Fraser Street	Ballan	Ch. 0 from Berry Street to Ch. 200	200	Access Level 2	Sealed
RDS_003502	Frawleys Road	Leigh Creek	Ch. 0 from Black Swamp Road to Ch. 60	60	Access Level 2	Sealed
RDS_005221	Frawleys Road	Leigh Creek	Ch. 60 from Black Swamp Road to Ch. 1770	1710	Unsealed Level 2	Unsealed
RDS_004761	Fredrick Street	Darley	Ch. 0 from Holts Lane to Ch. 245	245	Access Level 2	Sealed
RDS_005531	Frichots Lane	Ballan	Ch. 0 from Stonehut Lane to Ch. 1825	1825	Unsealed Level 2	Unsealed
RDS_004593	Fuller Court	Hopetoun Park	Ch. 0 from Hammond Circuit to Ch. 350	350	Access Level 2	Sealed
RDS_004962	Gabriel Grove	Darley	Ch. 0 from Valentina Drive to Ch. 22	22	Access Level 2	Sealed
RDS_004963	Gabriel Grove	Darley	Ch. 22 from Valentina Drive to Ch. 106	84	Access Level 2	Sealed
RDS_005049	Gabriel Grove	Darley	Ch. 106 from Valentina Drive to Ch. 144	38	Access Level 2	Sealed
RDS_005050	Gabriel Grove	Darley	Ch. 144 from Valentina Drive to Ch. 168	24	Access Level 2	Sealed
RDS_005449	Gains Road	Mount Egerton	Ch. 0 from Whipstick Road to Ch. 220	220	Unsealed Level 2	Unsealed
RDS_005698	Gains South Road	Mount Egerton	Ch. 0 from Ballan-Egerton Road to Ch. 210	210	Unsealed Level 2	Unsealed
RDS_005372	Gargans Road	Meredith	Ch. 0 from Midland Highway to Ch. 1450	1450	Unsealed Level 2	Unsealed
RDS_003433	Garrards Lane	Myrniong	Ch. 0 from Old Western Highway to Ch. 200	200	Access Level 2	Sealed
RDS_003434	Garrards Lane	Myrniong	Ch. 200 from Old Western Highway to Ch. 1050	850	Access Level 2	Sealed
RDS_003436	Garrards Lane	Myrniong	Ch. 1050 from Old Western Highway to Ch. 2485	1435	Access Level 2	Sealed
RDS_005210	Garrards Lane	Myrniong	Ch. 2485 from Old Western Highway to Ch. 3185	700	Unsealed Level 2	Unsealed
RDS_004947	Gascards Lane	Gordon	Ch. 0 from Old Melbourne Road to Ch. 360	360	Access Level 2	Sealed
RDS_005516	Gascards Lane	Gordon	Ch. 360 from Old Melbourne Road to Ch. 2250	1890	Unsealed Level 2	Unsealed
RDS_004510	Gaynor Street	Maddingley	Ch. 0 from South Maddingley Road to Ch. 195	195	Access Level 2	Sealed
RDS_004511	Gaynor Street	Maddingley	Ch. 105 from South Maddingley Road to Ch. 320	215	Access Level 2	Sealed
RDS_005061	Gearys Lane	Ballan	Ch. 0 from Geelong-Ballan Road to Ch. 17	17	Access Level 2	Sealed
RDS_005520	Gearys Lane	Ballan	Ch. 17 from Geelong-Ballan Road to Ch. 3135	3118	Unsealed Level 2	Unsealed
RDS_003512	Geddes Road	Bullarook	Ch. 1460 from Barkstead Road to Ch. 2980	1520	Access Level 2	Sealed
RDS_006277	Geddes Road	Bungaree	Ch. 0 from Barkstead Road to Ch. 757	757	Access Level 2	Sealed
RDS_006278	Geddes Road	Bungaree	Ch. 757 from Barkstead Road to Ch. 1460	703	Access Level 2	Sealed
RDS_005120	Gell Street	Bacchus Marsh	Ch. 0 from Main Street to Ch. 5	5	Collector	Sealed
RDS_004358	Gell Street	Bacchus Marsh	Ch. 5 from Main Street to Ch. 60	55	Collector	Sealed
RDS_005121	Gell Street	Bacchus Marsh	Ch. 60 from Main Street to Ch. 65	5	Collector	Sealed
RDS_004359	Gell Street	Bacchus Marsh	Ch. 65 from Main Street to Ch. 110	45	Collector	Sealed
RDS_004360	Gell Street	Bacchus Marsh	Ch. 110 from Main Street to Ch. 210	100	Collector	Sealed
RDS_004357	Gell Street	Bacchus Marsh	Ch. 220 from Main Street to Ch. 340	120	Access Level 1	Sealed
RDS_005736	Geordies Lane	Scotsburn	Ch. 885 from Attwoods Road to Ch. 1880	995	Unsealed Level 2	Unsealed
RDS_005555	George Lane	Blakeville	Ch. 0 from Spargo-Blakeville Road to Ch. 170	170	Unsealed Level 2	Unsealed
RDS_004369	George Street	Bacchus Marsh	Ch. 0 from Lerderderg Street to Ch. 100	100	Access Level 2	Sealed
RDS_004380	George Street	Bacchus Marsh	Ch. 100 from Lerderderg Street to Ch. 520	420	Access Level 2	Sealed
RDS_003900	Gillespies Lane	Ballan	Ch. 0 from Ingliston Road to Ch. 185	185	Access Level 1	Sealed

REGISTER OF PUBLIC ROADS

Asset ID	Road Name	Locality	Location Description	Segment Length (m)	Hierarchy	Surface Type
RDS_003899	Gillespies Lane	Ballan	Ch. 185 from Ingliston Road to Ch. 670	485	Access Level 1	Sealed
RDS_005766	Gillespies Lane	Ballan	Ch. 670 from Ingliston Road to Ch. 1340	670	Access Level 1	Sealed
RDS_003898	Gillespies Lane	Ballan	Ch. 1340 from Ingliston Road to Ch. 1495	155	Access Level 1	Sealed
RDS_003897	Gillespies Lane	Ballan	Ch. 1495 from Ingliston Road to Ch. 2120	625	Access Level 1	Sealed
RDS_004949	Gilletts Lane	Ingliston	Ch. 0 from Ingliston Road to Ch. 40	40	Access Level 2	Sealed
RDS_005615	Gilletts Lane	Ingliston	Ch. 50 from Ingliston Road to Ch. 220	170	Unsealed Level 2	Unsealed
RDS_005616	Gilletts Lane	Ingliston	Ch. 220 from Ingliston Road to Ch. 1020	800	Unsealed Level 2	Unsealed
RDS_004762	Gingella Court	Ballan	Ch. 0 from Hogan Road to Ch. 310	310	Access Level 2	Sealed
RDS_044029	Gisbon Way	Maddingley	Ch. 0 from Moffatt Street to Ch. 150	150	Access Level 2	Sealed
RDS_005626	Gisborne Road	Bacchus Marsh	Ch. 1070 from Main Street to Ch. 1150	80	Unsealed Level 2	Unsealed
RDS_004390	Gisborne Road	Bacchus Marsh	Ch. 1160 from Main Street to Ch. 1260	100	Access Level 2	Sealed
RDS_004575	Gisborne Road	Coimadai	Ch. 8019 from Main Street to Ch. 8279	260	Access Level 2	Sealed
RDS_004577	Gisborne Road	Coimadai	Ch. 8986 from Main Street to Ch. 9036	50	Access Level 2	Sealed
RDS_004576	Gisborne Road	Coimadai	Ch. 9395 from Main Street to Ch. 9445	50	Access Level 2	Sealed
RDS_004991	Gisborne Road	Darley	Ch. 1475 from Main Street to Ch. 1920	445	Access Level 2	Sealed
RDS_004256	Gisborne Road	Darley	Ch. 1482 from Main Street to Ch. 1587	105	Access Level 2	Sealed
RDS_004257	Gisborne Road	Darley	Ch. 1600 from Main Street to Ch. 1690	90	Unsealed Level 2	Unsealed
RDS_004750	Gisborne Road	Darley	Ch. 1690 from Main Street to Ch. 1785	95	Access Level 2	Sealed
RDS_003463	Gisborne Road	Darley	Ch. 1800 from Main Street to Ch. 1880	80	Access Level 2	Sealed
RDS_003464	Gisborne Road	Darley	Ch. 1993 from Main Street to Ch. 2253	260	Access Level 2	Sealed
RDS_005187	Gisborne Road	Darley	Ch. 2415 from Main Street to Ch. 2450	35	Access Level 2	Sealed
RDS_004250	Gisborne Road	Darley	Ch. 2450 from Main Street to Ch. 2505	55	Access Level 2	Sealed
RDS_040846	Gladman Road	Maddingley	Ch. 0 from McCormacks Road to Ch. 167	167	Access Level 2	Sealed
RDS_041469	Gladman Road	Maddingley	Ch. 167 from McCormacks Road to Ch. 207	40	Access Level 2	Sealed
RDS_041470	Gladman Road	Maddingley	Ch. 232 from McCormacks Road to Ch. 254	22	Access Level 2	Sealed
RDS_042677	Gladman Road	Maddingley	Ch. 253 from McCormacks Road to Ch. 298	45	Access Level 2	Sealed
RDS_005467	Gladstone Street	Gordon	Ch. 0 from Nightingale Street to Ch. 205	205	Unsealed Level 2	Unsealed
RDS_005466	Gladstone Street	Gordon	Ch. 210 from Nightingale Street to Ch. 345	135	Unsealed Level 2	Unsealed
RDS_003846	Gladstone Street	Gordon	Ch. 345 from Nightingale Street to Ch. 526	181	Access Level 2	Sealed
RDS_005472	Gladstone Street	Gordon	Ch. 646 from Nightingale Street to Ch. 1016	370	Unsealed Level 2	Unsealed
RDS_005473	Gladstone Street	Gordon	Ch. 1021 from Nightingale Street to Ch. 1106	85	Unsealed Level 2	Unsealed
RDS_005471	Gleeson Court	Gordon	Ch. 0 from Old Western Highway to Ch. 440	440	Unsealed Level 2	Unsealed
RDS_004901	Gleeson Court	Maddingley	Ch. 0 from Tilley Drive to Ch. 10	10	Access Level 2	Sealed
RDS_004902	Gleeson Court	Maddingley	Ch. 10 from Tilley Drive to Ch. 125	115	Access Level 2	Sealed
RDS_004904	Gleeson Court	Maddingley	Ch. 115 from Tilley Drive to Ch. 145	30	Access Level 2	Sealed
RDS_004903	Gleeson Court	Maddingley	Ch. 115 from Tilley Drive to Ch. 145	30	Access Level 2	Sealed
RDS_005224	Gleesons Road	Mollongghip	Ch. 0 from Barkstead Road to Ch. 1120	1120	Unsealed Level 2	Unsealed
RDS_005259	Glenanes Road	Dunnstown	Ch. 0 from Ti Tree Road to Ch. 678	678	Unsealed Level 2	Unsealed
RDS_004143	Gleneagles Court	Darley	Ch. 0 from Riversdale Crescent to Ch. 195	195	Access Level 2	Sealed
RDS_004546	Glenmore Road	Glenmore	Ch. 11817 from Geelong-Bacchus Marsh Road to Ch. 1275	940	Access Level 1	Sealed
RDS_003978	Glenmore Road	Glenmore	Ch. 12757 from Geelong-Bacchus Marsh Road to Ch. 1356	805	Access Level 1	Sealed
RDS_003977	Glenmore Road	Glenmore	Ch. 13562 from Geelong-Bacchus Marsh Road to Ch. 1470	1145	Access Level 1	Sealed
RDS_006252	Glenmore Road	Glenmore	Ch. 14707 from Geelong-Bacchus Marsh Road to Ch. 1592	1214	Access Level 1	Sealed

REGISTER OF PUBLIC ROADS

Asset ID	Road Name	Locality	Location Description	Segment Length (m)	Hierarchy	Surface Type
RDS_006253	Glenmore Road	Glenmore	Ch. 15921 from Geelong-Bacchus Marsh Road to Ch. 1640	480	Access Level 1	Sealed
RDS_006254	Glenmore Road	Glenmore	Ch. 16401 from Geelong-Bacchus Marsh Road to Ch. 1783	1431	Access Level 1	Sealed
RDS_003974	Glenmore Road	Mount Wallace	Ch. 17850 from Geelong-Bacchus Marsh Road to Ch. 2013	2285	Access Level 1	Sealed
RDS_003973	Glenmore Road	Mount Wallace	Ch. 20135 from Geelong-Bacchus Marsh Road to Ch. 2254	2410	Access Level 1	Sealed
RDS_005063	Glenmore Road	Parwan	Ch. 0 from Bacchus Marsh-Geelong Road to Ch. 1044	1044	Collector	Sealed
RDS_004828	Glenmore Road	Parwan	Ch. 1044 from Geelong-Bacchus Marsh Road to Ch. 2003	959	Collector	Sealed
RDS_005064	Glenmore Road	Rowsley	Ch. 2003 from Geelong-Bacchus Marsh Road to Ch. 2922	919	Collector	Sealed
RDS_006063	Glenmore Road	Rowsley	Ch. 2922 from Geelong-Bacchus Marsh Road to Ch. 3976	1054	Collector	Sealed
RDS_006064	Glenmore Road	Rowsley	Ch. 3976 from Geelong-Bacchus Marsh Road to Ch. 4786	810	Collector	Sealed
RDS_004543	Glenmore Road	Rowsley	Ch. 4801 from Geelong-Bacchus Marsh Road to Ch. 6964	2163	Access Level 1	Sealed
RDS_004705	Glenmore Road	Rowsley	Ch. 6964 from Geelong-Bacchus Marsh Road to Ch. 8630	1666	Access Level 1	Sealed
RDS_004544	Glenmore Road	Rowsley	Ch. 8630 from Geelong-Bacchus Marsh Road to Ch. 11797	3167	Access Level 1	Sealed
RDS_005395	Gluepot Road	Morrison's	Ch. 0 from Ballan-Meredith Road to Ch. 1830	1830	Unsealed Level 2	Unsealed
RDS_003992	Golden Point Road	Blackwood	Ch. 0 from Martin Street to Ch. 185	185	Access Level 1	Sealed
RDS_003993	Golden Point Road	Blackwood	Ch. 185 from Martin Street to Ch. 645	460	Access Level 1	Sealed
RDS_003994	Golden Point Road	Blackwood	Ch. 645 from Martin Street to Ch. 970	325	Access Level 1	Sealed
RDS_003995	Golden Point Road	Blackwood	Ch. 970 from Martin Street to Ch. 1365	395	Access Level 1	Sealed
RDS_005602	Golden Point Road	Blackwood	Ch. 1370 from Martin Street to Ch. 2490	1120	Unsealed Level 2	Unsealed
RDS_004916	Golfers Nook	Darley	Ch. 0 from Riversdale Crescent to Ch. 40	40	Access Level 2	Sealed
RDS_004880	Goodenia Court	Darley	Ch. 0 from Seton Way to Ch. 115	115	Access Level 2	Sealed
RDS_003831	Gordon-Egerton Road	Gordon	Ch. 660 from Old Melbourne Road to Ch. 1630	970	Collector	Sealed
RDS_005172	Gordon-Egerton Road	Gordon	Ch. 1630 from Old Melbourne Road to Ch. 1653	23	Collector	Sealed
RDS_003832	Gordon-Egerton Road	Gordon	Ch. 1653 from Old Melbourne Road to Ch. 2331	678	Collector	Sealed
RDS_003833	Gordon-Egerton Road	Mount Egerton	Ch. 2331 from Old Melbourne Road to Ch. 4762	2431	Collector	Sealed
RDS_003834	Gordon-Egerton Road	Mount Egerton	Ch. 4762 from Old Melbourne Road to Ch. 5362	600	Collector	Sealed
RDS_003835	Gordon-Egerton Road	Mount Egerton	Ch. 5362 from Old Melbourne Road to Ch. 5569	207	Collector	Sealed
RDS_004798	Gordon-Egerton Road	Mount Egerton	Ch. 5569 from Old Melbourne Road to Ch. 5716	147	Collector	Sealed
RDS_004053	Gorong Street	Ballan	Ch. 0 from Myrtle Grove Road to Ch. 380	380	Access Level 2	Sealed
RDS_004098	Gosling Street	Ballan	Ch. 0 from Jopling Street to Ch. 100	100	Access Level 2	Sealed
RDS_004096	Gosling Street	Ballan	Ch. 182 from Jopling Street to Ch. 282	100	Access Level 2	Sealed
RDS_004313	Gothic Drive	Bacchus Marsh	Ch. 0 from Underbank Boulevard to Ch. 55	55	Access Level 2	Sealed
RDS_005387	Government Road	Morrison's	Ch. 0 from Ballan-Meredith Road to Ch. 320	320	Unsealed Level 2	Unsealed
RDS_003990	Grace Road	Blackwood	Ch. 0 from Greendale-Trentham Road to Ch. 225	225	Access Level 2	Sealed
RDS_004473	Graham Street	Bacchus Marsh	Ch. 0 from Main Street to Ch. 35	35	Access Level 1	Sealed
RDS_004474	Graham Street	Bacchus Marsh	Ch. 35 from Main Street to Ch. 235	200	Access Level 1	Sealed
RDS_004475	Graham Street	Bacchus Marsh	Ch. 235 from Main Street to Ch. 445	210	Access Level 1	Sealed
RDS_004476	Graham Street	Bacchus Marsh	Ch. 445 from Main Street to Ch. 595	150	Access Level 1	Sealed
RDS_004477	Graham Street	Bacchus Marsh	Ch. 595 from Main Street to Ch. 700	105	Access Level 1	Sealed
RDS_039536	Graham Street	Ballan	Ch. 0 from Crook Court to Ch. 155	155	Access Level 2	Sealed
RDS_003452	Grant Street	Maddingley	Ch. 825 from Main Street to Ch. 880	55	Access Level 1	Sealed
RDS_003455	Grant Street	Maddingley	Ch. 855 from Main Street to Ch. 955	100	Access Level 2	Sealed
RDS_004928	Grant Street	Maddingley	Ch. 905 from Meikle Road to Ch. 995	90	Access Level 1	Sealed
RDS_004927	Grant Street	Maddingley	Ch. 995 from Meikle Road to Ch. 1145	150	Access Level 1	Sealed

REGISTER OF PUBLIC ROADS

Asset ID	Road Name	Locality	Location Description	Segment Length (m)	Hierarchy	Surface Type
RDS_004929	Grant Street	Maddingley	Ch. 1145 from Meikle Road to Ch. 1180	35	Access Level 1	Sealed
RDS_004735	Grantleigh Drive	Darley	Ch. 0 from Cairns Drive to Ch. 145	145	Access Level 1	Sealed
RDS_005084	Grantleigh Drive	Darley	Ch. 145 from Cairns Drive to Ch. 155	10	Access Level 1	Sealed
RDS_005085	Grantleigh Drive	Darley	Ch. 155 from Cairns Drive to Ch. 505	350	Access Level 1	Sealed
RDS_005086	Grantleigh Drive	Darley	Ch. 505 from Cairns Drive to Ch. 515	10	Access Level 1	Sealed
RDS_005087	Grantleigh Drive	Darley	Ch. 515 from Cairns Drive to Ch. 835	320	Access Level 1	Sealed
RDS_005088	Grantleigh Drive	Darley	Ch. 835 from Cairns Drive to Ch. 845	10	Access Level 1	Sealed
RDS_005380	Grants Lane	Morrison	Ch. 0 from Elaine-Morrison Road to Ch. 3315	3315	Unsealed Level 2	Unsealed
RDS_017410	Greendale-Trentham Road	Greendale	Ch. 0 from Bradys Lane to Ch. 240	240	Unsealed Level 2	Unsealed
RDS_004171	Greene Court	Darley	Ch. 0 from Morrison Drive to Ch. 65	65	Access Level 2	Sealed
RDS_005245	Greene Road	Warrenheip	Ch. 0 from Mahars Road to Ch. 330	330	Unsealed Level 2	Unsealed
RDS_003843	Greenes Lane	Gordon	Ch. 0 from Boundary Road to Ch. 1140	1140	Access Level 2	Sealed
RDS_005776	Greenhills Road	Blackwood	Ch. 1375 from Ballan-Greendale Road to Ch. 8302	6927	Unsealed Level 2	Unsealed
RDS_005774	Greenhills Road	Blackwood	Ch. 8302 from Ballan-Greendale Road to Ch. 8799	497	Unsealed Level 2	Unsealed
RDS_005777	Greenhills Road	Blackwood	Ch. 8799 from Ballan-Greendale Road to Ch. 9181	382	Unsealed Level 2	Unsealed
RDS_005775	Greenhills Road	Blackwood	Ch. 9181 from Ballan-Greendale Road to Ch. 10018	837	Unsealed Level 2	Unsealed
RDS_003947	Greenhills Road	Blackwood	Ch. 10018 from Ballan-Greendale Road to Ch. 10069	51	Access Level 2	Sealed
RDS_003946	Greenhills Road	Greendale	Ch. 0 from Ballan-Greendale Road to Ch. 1375	1375	Access Level 2	Sealed
RDS_004561	Greenhood Court	Long Forest	Ch. 0 from Sundew Avenue to Ch. 170	170	Access Level 2	Sealed
RDS_005578	Greens Lane	Beremboke	Ch. 0 from Brisbane Ranges Road to Ch. 1580	1580	Unsealed Level 2	Unsealed
RDS_003966	Greens Lane	Beremboke	Ch. 1580 from Brisbane Ranges Road to Ch. 1930	350	Access Level 2	Sealed
RDS_003967	Greens Lane	Beremboke	Ch. 1930 from Brisbane Ranges Road to Ch. 2000	70	Access Level 2	Sealed
RDS_005333	Greeves Street	Clarendon	Ch. 0 from Midland Highway to Ch. 150	150	Unsealed Level 2	Unsealed
RDS_004562	Grevillea Court	Long Forest	Ch. 0 from Sundew Avenue to Ch. 150	150	Access Level 2	Sealed
RDS_004268	Grey Street	Darley	Ch. 0 from east end, east of Gisborne Rd to Ch. 115	115	Access Level 1	Sealed
RDS_004267	Grey Street	Darley	Ch. 115 from east end, east of Gisborne Rd to Ch. 190	75	Access Level 1	Sealed
RDS_004266	Grey Street	Darley	Ch. 190 from east end, east of Gisborne Rd to Ch. 295	105	Access Level 1	Sealed
RDS_004269	Grey Street	Darley	Ch. 400 from east end, east of Gisborne Rd to Ch. 475	75	Collector	Sealed
RDS_004270	Grey Street	Darley	Ch. 475 from east end, east of Gisborne Rd to Ch. 950	475	Collector	Sealed
RDS_005082	Grey Street	Darley	Ch. 790 from east end, east of Gisborne Rd to Ch. 895	105	Collector	Sealed
RDS_004272	Grey Street	Darley	Ch. 950 from east end, east of Gisborne Rd to Ch. 1190	240	Collector	Sealed
RDS_004271	Grey Street	Darley	Ch. 950 from east end, east of Gisborne Rd to Ch. 1190	240	Collector	Sealed
RDS_004273	Grey Street	Darley	Ch. 1190 from east end, east of Gisborne Rd to Ch. 1295	105	Collector	Sealed
RDS_004274	Grey Street	Darley	Ch. 1295 from east end, east of Gisborne Rd to Ch. 1905	610	Collector	Sealed
RDS_004249	Grey Street	Darley	Ch. 1985 from east end, east of Gisborne Rd to Ch. 2355	370	Access Level 1	Sealed
RDS_004763	Grey Street	Darley	Ch. 2355 from east end, east of Gisborne Rd to Ch. 2515	160	Access Level 1	Sealed
RDS_003465	Griffith Street	Maddingley	Ch. 0 from Grant Street to Ch. 220	220	Trunk Collector	Sealed
RDS_005149	Griffith Street	Maddingley	Ch. 115 from Grant Street to Ch. 225	110	Access Level 2	Sealed
RDS_003466	Griffith Street	Maddingley	Ch. 220 from Grant Street to Ch. 300	80	Trunk Collector	Sealed
RDS_003456	Griffith Street	Maddingley	Ch. 245 from Grant Street to Ch. 355	110	Access Level 2	Sealed
RDS_004764	Griffith Street	Maddingley	Ch. 300 from Grant Street to Ch. 750	450	Trunk Collector	Sealed
RDS_003440	Griffith Street	Maddingley	Ch. 365 from Grant Street to Ch. 470	105	Access Level 2	Sealed
RDS_003439	Griffith Street	Maddingley	Ch. 490 from Grant Street to Ch. 595	105	Access Level 2	Sealed

REGISTER OF PUBLIC ROADS

Asset ID	Road Name	Locality	Location Description	Segment Length (m)	Hierarchy	Surface Type
RDS_005205	Griffith Street	Maddingley	Ch. 615 from Grant Street to Ch. 740	125	Unsealed Level 2	Unsealed
RDS_004479	Griffith Street	Maddingley	Ch. 750 from Grant Street to Ch. 850	100	Access Level 2	Sealed
RDS_003467	Griffith Street	Maddingley	Ch. 750 from Grant Street to Ch. 1015	265	Trunk Collector	Sealed
RDS_005206	Griffith Street	Maddingley	Ch. 752 from Grant Street to Ch. 907	155	Unsealed Level 2	Unsealed
RDS_004480	Griffith Street	Maddingley	Ch. 850 from Grant Street to Ch. 880	30	Access Level 2	Sealed
RDS_004481	Griffith Street	Maddingley	Ch. 880 from Grant Street to Ch. 970	90	Access Level 2	Sealed
RDS_005207	Griffith Street	Maddingley	Ch. 917 from Grant Street to Ch. 1032	115	Unsealed Level 2	Unsealed
RDS_004482	Griffith Street	Maddingley	Ch. 970 from Grant Street to Ch. 1005	35	Access Level 2	Sealed
RDS_004483	Griffith Street	Maddingley	Ch. 1005 from Grant Street to Ch. 1050	45	Access Level 2	Sealed
RDS_003799	Griffith Street	Maddingley	Ch. 1015 from Grant Street to Ch. 1125	110	Trunk Collector	Sealed
RDS_005188	Griffith Street	Maddingley	Ch. 1050 from Grant Street to Ch. 1135	85	Access Level 2	Sealed
RDS_005150	Griffith Street	Maddingley	Ch. 1125 from Grant Street to Ch. 1282	157	Trunk Collector	Sealed
RDS_005151	Griffith Street	Maddingley	Ch. 1290 from Grant Street to Ch. 1320	30	Trunk Collector	Sealed
RDS_047375	Griffith Street	Maddingley	Ch. 1329 from Grant Street to Ch. 1484	155	Trunk Collector	Sealed
RDS_047376	Griffith Street	Maddingley	Ch. 1484 from Grant Street to Ch. 1770	286	Trunk Collector	Sealed
RDS_006230	Griffith Street	Maddingley	Ch. 1590 from Griffith Street to Ch. 1756	166	Access Level 2	Sealed
RDS_005371	Griffiths Road	Meredith	Ch. 0 from Midland Highway to Ch. 890	890	Unsealed Level 2	Unsealed
RDS_005261	Grills Lane	Dunnstown	Ch. 0 from Old Melbourne Road to Ch. 700	700	Unsealed Level 2	Unsealed
RDS_005262	Grills Lane	Dunnstown	Ch. 700 from Old Melbourne Road to Ch. 1980	1280	Unsealed Level 2	Unsealed
RDS_005681	Grose Road	Gordon	Ch. 0 from Rosenow Street to Ch. 180	180	Unsealed Level 2	Unsealed
RDS_004457	Gulline Close	Bacchus Marsh	Ch. 0 from Clarinda Street to Ch. 160	160	Access Level 2	Sealed
RDS_005663	Gullines Road	Maddingley	Ch. 0 from Kerrs Road to Ch. 1150	1150	Unsealed Level 2	Unsealed
RDS_005037	Gum Tree Terrace	Darley	Ch. 0 from Gabriel Grove to Ch. 82	82	Access Level 2	Sealed
RDS_040560	Gum Tree Terrace	Darley	Ch. 82 from Gabriel Grove to Ch. 173	91	Access Level 2	Sealed
RDS_004317	Gunsynd Court	Bacchus Marsh	Ch. 0 from Underbank Boulevard to Ch. 160	160	Access Level 2	Sealed
RDS_004814	Guy Place	Maddingley	Ch. 0 from Slattery Court to Ch. 10	10	Access Level 2	Sealed
RDS_005161	Guy Place	Maddingley	Ch. 10 from Slattery Court to Ch. 70	60	Access Level 2	Sealed
RDS_005162	Guy Place	Maddingley	Ch. 70 from Slattery Court to Ch. 80	10	Access Level 2	Sealed
RDS_003901	Haddon Drive	Ballan	Ch. 0 from Gillespies Lane to Ch. 538	538	Access Level 2	Sealed
RDS_006211	Hakea Close	Maddingley	Ch. 0 from Mimulus Road to Ch. 92	92	Access Level 2	Sealed
RDS_004048	Hall Street	Ballan	Ch. 0 from O'Cock Street to Ch. 280	280	Access Level 2	Sealed
RDS_044341	Halletts Way	Bacchus Marsh	Ch. 0 from Nth end of bridge over Werribee River to Ch. 76	76	Trunk Collector	Sealed
RDS_044348	Halletts Way	Bacchus Marsh	Ch. 76 from North end of Bridge over Werribee River to Ch	62	Trunk Collector	Sealed
RDS_044343	Halletts Way	Bacchus Marsh	Ch. 138 from Nth end of bridge over Werribee River to Ch.	360	Trunk Collector	Sealed
RDS_042456	Halletts Way	Bacchus Marsh	Ch. 498 from Nth end of bridge over Werribee River to Ch.	226	Trunk Collector	Sealed
RDS_039587	Halletts Way	Bacchus Marsh	Ch. 724 from Nth end of bridge over Werribee River to Ch.	52	Trunk Collector	Sealed
RDS_039588	Halletts Way	Bacchus Marsh	Ch. 776 from Nth end of bridge over Werribee River to Ch.	29	Trunk Collector	Sealed
RDS_004300	Halletts Way	Bacchus Marsh	Ch. 805 from Nth end of bridge over Werribee River to Ch.	212	Trunk Collector	Sealed
RDS_004224	Halletts Way	Bacchus Marsh	Ch. 1017 from Nth end of bridge over Werribee River to Cl	32	Trunk Collector	Sealed
RDS_004225	Halletts Way	Bacchus Marsh	Ch. 1106 from Nth end of bridge over Werribee River to Cl	140	Trunk Collector	Sealed
RDS_005078	Halletts Way	Bacchus Marsh	Ch. 1246 from Nth end of bridge over Werribee River to Cl	73	Trunk Collector	Sealed
RDS_004226	Halletts Way	Bacchus Marsh	Ch. 1319 from Nth end of bridge over Werribee River to Cl	75	Trunk Collector	Sealed
RDS_005098	Halletts Way	Bacchus Marsh	Ch. 1394 from Nth end of bridge over Werribee River to Cl	177	Trunk Collector	Sealed

REGISTER OF PUBLIC ROADS

Asset ID	Road Name	Locality	Location Description	Segment Length (m)	Hierarchy	Surface Type
RDS_005100	Halletts Way	Bacchus Marsh	Ch. 1571 from Nth end of bridge over Werribee River to Cl	92	Trunk Collector	Sealed
RDS_004229	Halletts Way	Darley	Ch. 2145 from Nth end of bridge over Werribee River to Cl	59	Collector	Sealed
RDS_004230	Halletts Way	Darley	Ch. 2204 from Nth end of bridge over Werribee River to Cl	175	Collector	Sealed
RDS_004231	Halletts Way	Darley	Ch. 2379 from Nth end of bridge over Werribee River to Cl	168	Collector	Sealed
RDS_004232	Halletts Way	Darley	Ch. 2547 from Nth end of bridge over Werribee River to Cl	67	Collector	Sealed
RDS_004233	Halletts Way	Darley	Ch. 2614 from Nth end of bridge over Werribee River to Cl	136	Collector	Sealed
RDS_004234	Halletts Way	Darley	Ch. 2750 from Nth end of bridge over Werribee River to Cl	41	Collector	Sealed
RDS_004235	Halletts Way	Darley	Ch. 2791 from Nth end of bridge over Werribee River to Cl	84	Collector	Sealed
RDS_005101	Halletts Way	Darley	Ch. 2875 from Nth end of bridge over Werribee River to Cl	27	Collector	Sealed
RDS_005102	Halletts Way	Darley	Ch. 2902 from Nth end of bridge over Werribee River to Cl	283	Collector	Sealed
RDS_005103	Halletts Way	Darley	Ch. 3185 from Nth end of bridge over Werribee River to Cl	256	Collector	Sealed
RDS_039603	Halletts Way	Darley	Ch. 3441 from Nth end of bridge over Werribee River to Cl	176	Collector	Sealed
RDS_040752	Halletts Way	Darley	Ch. 3617 from Nth end of bridge over Werribee River to Cl	551	Collector	Sealed
RDS_005322	Halls Road	Lal Lal	Ch. 0 from Coalmine Road to Ch. 660	660	Unsealed Level 2	Unsealed
RDS_005765	Hamills Lane	Mount Wallace	Ch. 0 from Geelong-Ballan Road to Ch. 3060	3060	Unsealed Level 2	Unsealed
RDS_004861	Hamills Lane	Mount Wallace	Ch. 3060 from Geelong-Ballan Road to Ch. 3080	20	Access Level 2	Sealed
RDS_005117	Hamilton Court	Bacchus Marsh	Ch. 0 from Clifton Drive to Ch. 5	5	Access Level 2	Sealed
RDS_004326	Hamilton Court	Bacchus Marsh	Ch. 5 from Clifton Drive to Ch. 100	95	Access Level 2	Sealed
RDS_006314	Hamish Road	Darley	Ch. 0 from Holts Lane to Ch. 200	200	Access Level 2	Sealed
RDS_004588	Hammond Circuit	Hopetoun Park	Ch. 0 from Riverview Drive to Ch. 1410	1410	Access Level 2	Sealed
RDS_005699	Handley Street	Blackwood	Ch. 0 from Simmons Reef Road to Ch. 150	150	Unsealed Level 2	Unsealed
RDS_005243	Hanrahans Road	Bungaree	Ch. 0 from Torpys Road to Ch. 1640	1640	Unsealed Level 2	Unsealed
RDS_003462	Hanson Street	Darley	Ch. 0 from Gisborne Road to Ch. 150	150	Access Level 2	Sealed
RDS_005260	Hansons Road	Dunnstown	Ch. 0 from Glenanes Road to Ch. 430	430	Unsealed Level 2	Unsealed
RDS_003668	Harbours Road	Yendon	Ch. 0 from Yendon No 2 Road to Ch. 1010	1010	Access Level 1	Sealed
RDS_003669	Harbours Road	Yendon	Ch. 1010 from Yendon No 2 Road to Ch. 1175	165	Access Level 1	Sealed
RDS_003670	Harbours Road	Yendon	Ch. 1175 from Yendon No 2 Road to Ch. 3305	2130	Access Level 1	Sealed
RDS_005266	Harbours Road	Yendon	Ch. 3305 from Yendon No 2 Road to Ch. 3445	140	Unsealed Level 1	Unsealed
RDS_003449	Hardy Street	Myrniong	Ch. 0 from Short Street to Ch. 200	200	Access Level 2	Sealed
RDS_005197	Hardy Street	Myrniong	Ch. 200 from Short Street to Ch. 333	133	Unsealed Level 2	Unsealed
RDS_004218	Hare Court	Darley	Ch. 0 from Harvey Street to Ch. 35	35	Access Level 2	Sealed
RDS_042678	Harkness Road	Maddingley	Ch. 0 from Godfrey Ridge to Ch. 7	7	Access Level 2	Sealed
RDS_043931	Harkness Road	Maddingley	Ch. 7 from Godfrey Ridge to Ch. 143	136	Access Level 2	Sealed
RDS_047188	Harris Road	Lal Lal	Ch. 0 from Lal Lal Falls Road to Ch. 5086	5086	Unsealed Level 2	Unsealed
RDS_047189	Harris Road	Lal Lal	Ch. 5086 from Lal Lal Falls Road to Ch. 5100	14	Access Level 2	Sealed
RDS_004838	Harry Vallence Drive	Maddingley	Ch. 0 from Griffith Street to Ch. 585	585	Access Level 2	Sealed
RDS_005156	Harry Vallence Drive	Maddingley	Ch. 585 from Griffith Street to Ch. 615	30	Access Level 2	Sealed
RDS_004736	Hartley Court	Bacchus Marsh	Ch. 0 from Dickson Street to Ch. 190	190	Access Level 2	Sealed
RDS_039835	Hartog Grove	Darley	Ch. 0 from Riverbend Drive to Ch. 44	44	Access Level 2	Sealed
RDS_041065	Hartog Grove	Darley	Ch. 44 from Riverbend Drive to Ch. 112	68	Access Level 2	Sealed
RDS_041468	Hartog Grove	Darley	Ch. 112 from Riverbend Drive to Ch. 167	55	Access Level 2	Sealed
RDS_005293	Harts Lane	Scotsburn	Ch. 0 from Yendon No 2 Road to Ch. 235	235	Unsealed Level 2	Unsealed
RDS_005730	Harts Lane	Yendon	Ch. 690 from Yendon No 2 Road to Ch. 1025	335	Unsealed Level 2	Unsealed

REGISTER OF PUBLIC ROADS

Asset ID	Road Name	Locality	Location Description	Segment Length (m)	Hierarchy	Surface Type
RDS_006016	Harvest Home Road	Darley	Ch. 0 from Fitzroy Street to Ch. 60	60	Access Level 2	Sealed
RDS_006234	Harvest Home Road	Darley	Ch. 60 from Fitzroy Street to Ch. 152	92	Access Level 2	Sealed
RDS_041653	Harvest Home Road	Darley	Ch. 152 from Fitzroy Street to Ch. 198	46	Access Level 2	Sealed
RDS_004220	Harvey Street	Darley	Ch. 0 from Nathan Drive to Ch. 380	380	Access Level 2	Sealed
RDS_006055	Hasties Lane	Ballan	Ch. 0 from Geelong-Ballan Road to Ch. 15	15	Unsealed Level 2	Unsealed
RDS_006056	Hasties Lane	Ballan	Ch. 15 from Geelong-Ballan Road to Ch. 810	795	Unsealed Level 2	Unsealed
RDS_005450	Hastings Lane	Mount Egerton	Ch. 0 from Whipstick Road to Ch. 1080	1080	Unsealed Level 2	Unsealed
RDS_003959	Hastings Road	Greendale	Ch. 0 from Greendale-Myrning Road to Ch. 1225	1225	Access Level 1	Sealed
RDS_005783	Haydens Hill Road	Gordon	Ch. 0 from Callaghans Lane to Ch. 1000	1000	Unsealed Level 2	Unsealed
RDS_005782	Haydens Hill Road	Gordon	Ch. 1000 from Callaghans Lane to Ch. 2000	1000	Unsealed Level 2	Unsealed
RDS_005772	Haywood Road	Lal Lal	Ch. 400 from Coalmine Road to Ch. 1180	780	Unsealed Level 1	Unsealed
RDS_005318	Haywood Road	Lal Lal	Ch. 1180 from Coalmine Road to Ch. 1400	220	Unsealed Level 1	Unsealed
RDS_005318	Haywood Road	Lal Lal	Ch. 1180 from Coalmine Road to Ch. 1400	220	Unsealed Level 1	Unsealed
RDS_005319	Haywood Road	Lal Lal	Ch. 1400 from Coalmine Road to Ch. 1670	270	Unsealed Level 1	Unsealed
RDS_003954	Heath Court	Dales Creek	Ch. 0 from Cowans Drive to Ch. 120	120	Access Level 2	Sealed
RDS_004289	Heath Court	Darley	Ch. 0 from Grey Street to Ch. 50	50	Access Level 2	Sealed
RDS_005031	Hegarty Place	Maddingley	Ch. 0 from Darcy Street to Ch. 10	10	Access Level 1	Sealed
RDS_005032	Hegarty Place	Maddingley	Ch. 10 from Darcy Street to Ch. 128	118	Access Level 1	Sealed
RDS_005700	Henderson Lane	Coimadai	Ch. 0 from Antimony Mine Road to Ch. 1000	1000	Unsealed Level 2	Unsealed
RDS_003583	Hennessys Road	Wallace	Ch. 0 from Westcotts Road to Ch. 2415	2415	Access Level 2	Sealed
RDS_005701	Herrods Lane	Blakeville	Ch. 0 from Spargo Blakeville Road to Ch. 300	300	Unsealed Level 2	Unsealed
RDS_005270	Hewittsons Road	Navigators	Ch. 0 from Navigator-Dunnstown Road to Ch. 720	720	Unsealed Level 2	Unsealed
RDS_003935	Hicks Lane	Ballan	Ch. 0 from Ballanee Road to Ch. 335	335	Access Level 2	Sealed
RDS_004309	Higgins Court	Bacchus Marsh	Ch. 0 from Carey Crescent to Ch. 260	260	Access Level 2	Sealed
RDS_005426	Highland Court	Mount Egerton	Ch. 0 from Sharrocks Road to Ch. 515	515	Unsealed Level 2	Unsealed
RDS_004909	Hilda Street	Darley	Ch. 0 from Tate Street to Ch. 188	188	Access Level 2	Sealed
RDS_005609	Hills Road	Blackwood	Ch. 0 from Simmons Reef Road to Ch. 175	175	Unsealed Level 2	Unsealed
RDS_004478	Hillside Street	Maddingley	Ch. 0 from Griffith Street to Ch. 270	270	Access Level 2	Sealed
RDS_005217	Hillview Road	Glen Park	Ch. 0 from Seven Oaks Road to Ch. 720	720	Unsealed Level 2	Unsealed
RDS_006017	Hilton Rise	Darley	Ch. 0 from Cromarty Circuit to Ch. 45	45	Access Level 2	Sealed
RDS_004176	Hine Court	Darley	Ch. 0 from Mcleod Drive to Ch. 140	140	Access Level 2	Sealed
RDS_004180	Hobler Place	Darley	Ch. 0 from Morrison Drive to Ch. 80	80	Access Level 2	Sealed
RDS_005675	Hodges Road	Korweinguboora	Ch. 0 from Back Settlement Road to Ch. 280	280	Unsealed Level 2	Unsealed
RDS_005542	Hodges Road	Korweinguboora	Ch. 280 from Back Settlement Road to Ch. 1025	745	Unsealed Level 2	Unsealed
RDS_004288	Hodgson Street	Darley	Ch. 0 from Jonathan Drive to Ch. 135	135	Access Level 2	Sealed
RDS_004132	Hogan Court	Darley	Ch. 0 from Cairns Drive to Ch. 255	255	Access Level 2	Sealed
RDS_004061	Hogan Road	Ballan	Ch. 0 from Densley Street to Ch. 700	700	Access Level 2	Sealed
RDS_005618	Hogan Road	Ballan	Ch. 700 from Densley Street to Ch. 760	60	Unsealed Level 2	Unsealed
RDS_005275	Hoggarths East Road	Scotsburn	Ch. 0 from Yendon No 2 Road to Ch. 270	270	Unsealed Level 2	Unsealed
RDS_017414	Hoggarths East Road	Scotsburn	Ch. 270 from Yendon No 2 Road to Ch. 630	360	Unsealed Level 2	Unsealed
RDS_041378	Hollis Crescent	Bacchus Marsh	Ch. 0 from Sublime Point Road to Ch. 126	126	Access Level 2	Sealed
RDS_044032	Hollyhoke Drive	Maddingley	Ch. 0 from Stonehill Drive to Ch. 270	270	Access Level 2	Sealed
RDS_043708	Holman Crescent	Bacchus Marsh	Ch. 0 from Halletts Way to Ch. 327	327	Access Level 2	Sealed

REGISTER OF PUBLIC ROADS

Asset ID	Road Name	Locality	Location Description	Segment Length (m)	Hierarchy	Surface Type
RDS_043715	Holman Crescent	Bacchus Marsh	Ch. 73 from Halletts Way to Ch. 92	19	Access Level 2	Sealed
RDS_043735	Holman Crescent	Bacchus Marsh	Ch. 327 from Halletts Way to Ch. 354	27	Access Level 2	Sealed
RDS_004262	Holts Lane	Darley	Ch. 0 from dead end east of Gisborne Rd to Ch. 500	500	Access Level 2	Sealed
RDS_004261	Holts Lane	Darley	Ch. 500 from dead end east of Gisborne Rd to Ch. 535	35	Access Level 1	Sealed
RDS_004260	Holts Lane	Darley	Ch. 535 from dead end east of Gisborne Rd to Ch. 735	200	Access Level 1	Sealed
RDS_004301	Holts Lane	Darley	Ch. 835 from dead end east of Gisborne Rd to Ch. 1200	365	Access Level 1	Sealed
RDS_004302	Holts Lane	Darley	Ch. 1200 from dead end east of Gisborne Rd to Ch. 1590	390	Access Level 1	Sealed
RDS_005104	Holts Lane	Darley	Ch. 1590 from dead end east of Gisborne Rd to Ch. 1780	190	Access Level 1	Sealed
RDS_004303	Holts Lane	Darley	Ch. 1780 from dead end east of Gisborne Rd to Ch. 1855	75	Access Level 1	Sealed
RDS_005105	Holts Lane	Darley	Ch. 1855 from dead end east of Gisborne Rd to Ch. 2145	290	Access Level 1	Sealed
RDS_004304	Holts Lane	Darley	Ch. 2205 from dead end east of Gisborne Rd to Ch. 2435	230	Access Level 1	Sealed
RDS_005106	Holts Lane	Darley	Ch. 2435 from dead end east of Gisborne Rd to Ch. 2470	35	Access Level 1	Sealed
RDS_004305	Holts Lane	Darley	Ch. 2470 from dead end east of Gisborne Rd to Ch. 2795	325	Access Level 1	Sealed
RDS_005107	Holts Lane	Darley	Ch. 2795 from dead end east of Gisborne Rd to Ch. 3215	420	Access Level 1	Sealed
RDS_004867	Hopetoun Park Road	Hopetoun Park	Ch. 0 from Western Freeway to Ch. 670	670	Trunk Collector	Sealed
RDS_004583	Hopetoun Park Road	Hopetoun Park	Ch. 980 from Western Freeway to Ch. 1060	80	Collector	Sealed
RDS_005181	Hopetoun Park Road	Hopetoun Park	Ch. 1060 from Western Freeway to Ch. 1735	675	Collector	Sealed
RDS_005193	Hopetoun Park Road	Hopetoun Park	Ch. 1735 from Western Freeway to Ch. 1810	75	Collector	Sealed
RDS_004584	Hopetoun Park Road	Hopetoun Park	Ch. 1810 from Western Freeway to Ch. 2485	675	Access Level 1	Sealed
RDS_005330	Hopgoods Road	Clarendon	Ch. 0 from Midland Highway to Ch. 950	950	Unsealed Level 2	Unsealed
RDS_005464	Hopwood Street	Gordon	Ch. 0 from Grose Road to Ch. 130	130	Unsealed Level 2	Unsealed
RDS_005463	Hopwood Street	Gordon	Ch. 130 from Grose Road to Ch. 385	255	Unsealed Level 2	Unsealed
RDS_004938	Hopwood Street	Gordon	Ch. 385 from Grose Road to Ch. 415	30	Access Level 2	Sealed
RDS_004129	Horder Crescent	Darley	Ch. 0 from Cairns Drive to Ch. 350	350	Access Level 1	Sealed
RDS_004130	Horder Crescent	Darley	Ch. 350 from Cairns Drive to Ch. 930	580	Access Level 1	Sealed
RDS_005538	Horgan Track	Korweinguboora	Ch. 0 from Back Settlement Road to Ch. 385	385	Unsealed Level 2	Unsealed
RDS_005702	Hornell Lane	Coimadai	Ch. 0 from Camerons Road to Ch. 570	570	Unsealed Level 2	Unsealed
RDS_005703	Horsecrafts Road	Lal Lal	Ch. 0 from Eaglesons Road to Ch. 670	670	Unsealed Level 2	Unsealed
RDS_005753	Horsecrafts Road	Lal Lal	Ch. 670 from Eaglesons Road to Ch. 1930	1260	Unsealed Level 2	Unsealed
RDS_003698	Horsehill Road	Elaine	Ch. 0 from Midland Highway to Ch. 330	330	Access Level 2	Sealed
RDS_003701	Horsehill Road	Elaine	Ch. 330 from Midland Highway to Ch. 2305	1975	Access Level 2	Sealed
RDS_003700	Horsehill Road	Elaine	Ch. 2305 from Midland Highway to Ch. 4425	2120	Access Level 2	Sealed
RDS_004698	Horsehill South Road	Elaine	Ch. 4425 from Midland Highway to Ch. 6030	1605	Access Level 2	Sealed
RDS_003699	Horsehill South Road	Elaine	Ch. 6030 from Midland Highway to Ch. 6275	245	Access Level 2	Sealed
RDS_005352	Horsehill West Road	Elaine	Ch. 0 from Horsehill Road to Ch. 2885	2885	Unsealed Level 2	Unsealed
RDS_005672	Horsehill West Road	Grenville	Ch. 2885 from Horsehill Road to Ch. 3775	890	Unsealed Level 2	Unsealed
RDS_047130	Horseshoe Circuit	Bacchus Marsh	Ch. 0 from Horseshoe Circuit to Ch. 40	40	Access Level 2	Sealed
RDS_047127	Horseshoe Circuit	Bacchus Marsh	Ch. 0 from Leila Court to Ch. 34	34	Access Level 2	Sealed
RDS_047128	Horseshoe Circuit	Bacchus Marsh	Ch. 34 from Leila Court to Ch. 274	240	Access Level 2	Sealed
RDS_047129	Horseshoe Circuit	Bacchus Marsh	Ch. 274 from Leila Court to Ch. 300	26	Access Level 2	Sealed
RDS_005271	Howards Road	Navigators	Ch. 0 from Navigator-Dunnstown Road to Ch. 920	920	Unsealed Level 2	Unsealed
RDS_005607	Huggett Lane	Blackwood	Ch. 0 from Golden Point Road to Ch. 60	60	Unsealed Level 2	Unsealed
RDS_005828	Hughes Road	Lal Lal	Ch. 3030 from Mount Doran-Egerton Road to Ch. 4130	1100	Unsealed Level 2	Unsealed

REGISTER OF PUBLIC ROADS

Asset ID	Road Name	Locality	Location Description	Segment Length (m)	Hierarchy	Surface Type
RDS_005355	Hughes Road	Mount Doran	Ch. 0 from Mount Doran-Egerton Road to Ch. 1700	1700	Unsealed Level 2	Unsealed
RDS_005212	Inala Road	Wattle Flat	Ch. 0 from Bungaree-Creswick Road to Ch. 950	950	Unsealed Level 2	Unsealed
RDS_004737	Inglis Court	Ballan	Ch. 0 from Old Melbourne Road to Ch. 55	55	Access Level 2	Sealed
RDS_005819	Inglis Street	Ballan	Ch. 3580 from Old Melbourne Road to Ch. 3720	140	Unsealed Level 2	Unsealed
RDS_004430	Inglis Street	Maddingley	Ch. 0 from Griffith Street to Ch. 25	25	Access Level 2	Sealed
RDS_004431	Inglis Street	Maddingley	Ch. 25 from Griffith Street to Ch. 240	215	Access Level 2	Sealed
RDS_004432	Inglis Street	Maddingley	Ch. 255 from Griffith Street to Ch. 475	220	Access Level 2	Sealed
RDS_004765	Ingliston Drive	Ingliston	Ch. 0 from Ingliston Road to Ch. 190	190	Access Level 2	Sealed
RDS_003205	Ingliston Drive	Ingliston	Ch. 190 from Ingliston Road to Ch. 1205	1015	Unsealed Level 2	Unsealed
RDS_004105	Ingliston Road	Ballan	Ch. 0 from Old Melbourne Road to Ch. 805	805	Access Level 1	Sealed
RDS_004106	Ingliston Road	Ballan	Ch. 805 from Old Melbourne Road to Ch. 915	110	Access Level 1	Sealed
RDS_004107	Ingliston Road	Ballan	Ch. 915 from Old Melbourne Road to Ch. 2157	1242	Access Level 1	Sealed
RDS_004108	Ingliston Road	Ballan	Ch. 2157 from Old Melbourne Road to Ch. 2357	200	Access Level 1	Sealed
RDS_004109	Ingliston Road	Ballan	Ch. 2357 from Old Melbourne Road to Ch. 2772	415	Access Level 1	Sealed
RDS_004110	Ingliston Road	Ballan	Ch. 2772 from Old Melbourne Road to Ch. 4602	1830	Access Level 1	Sealed
RDS_004111	Ingliston Road	Ballan	Ch. 4602 from Old Melbourne Road to Ch. 4935	333	Access Level 1	Sealed
RDS_004112	Ingliston Road	Ingliston	Ch. 4935 from Old Melbourne Road to Ch. 5500	565	Access Level 1	Sealed
RDS_006045	Ingliston Road	Ingliston	Ch. 5500 from Old Melbourne Road to Ch. 6415	915	Access Level 1	Sealed
RDS_006046	Ingliston Road	Ingliston	Ch. 6415 from Old Melbourne Road to Ch. 7290	875	Access Level 1	Sealed
RDS_004114	Ingliston Road	Ingliston	Ch. 7290 from Old Melbourne Road to Ch. 8566	1276	Access Level 1	Sealed
RDS_005623	Ingliston Road	Ingliston	Ch. 8566 from Old Melbourne Road to Ch. 9574	1008	Access Level 1	Sealed
RDS_004796	Ingliston Road	Ingliston	Ch. 9574 from Old Melbourne Road to Ch. 10016	442	Access Level 1	Sealed
RDS_005735	Ingliston Road	Ingliston	Ch. 10016 from Old Melbourne Road to Ch. 11905	1889	Access Level 1	Sealed
RDS_041170	Ingliston Road	Ingliston	Ch. 11905 from Old Melbourne Road to Ch. 12055	150	Access Level 1	Sealed
RDS_006279	Ingliston-Settlement Road	Ingliston	Ch. 0 from Ingliston Road to Ch. 43	43	Access Level 2	Sealed
RDS_006280	Ingliston-Settlement Road	Ingliston	Ch. 43 from Ingliston Road to Ch. 2030	1987	Unsealed Level 2	Unsealed
RDS_005204	Ingliston-Settlement Road	Ingliston	Ch. 2030 from Ingliston Road to Ch. 3720	1690	Unsealed Level 2	Unsealed
RDS_005093	Iredell Court	Darley	Ch. 0 from Dundas Street to Ch. 80	80	Access Level 2	Sealed
RDS_005659	Ironbark Road	Ingliston	Ch. 2033 from Dog Trap Gully Road to Ch. 5755	3722	Access Level 1	Sealed
RDS_041171	Ironbark Road	Ingliston	Ch. 12055 from Dog Trap Gully Road to Ch. 12190	135	Access Level 1	Sealed
RDS_004650	Ironbark Road	Maddingley	Ch. 0 from Dog Trap Gully Road to Ch. 2033	2033	Access Level 1	Sealed
RDS_003680	Ironmine Road	Lal Lal	Ch. 0 from Lal Lal Falls Road to Ch. 3000	3000	Access Level 2	Sealed
RDS_005521	Jaicomellis Lane	Ballan	Ch. 0 from Ingliston Road to Ch. 2175	2175	Unsealed Level 2	Unsealed
RDS_017413	Jaicomellis Lane	Ballan	Ch. 2175 from Ingliston Road to Ch. 2995	820	Unsealed Level 2	Unsealed
RDS_005108	James Court	Bacchus Marsh	Ch. 0 from Clifton Drive to Ch. 6	6	Access Level 2	Sealed
RDS_004391	James Court	Bacchus Marsh	Ch. 6 from Clifton Drive to Ch. 60	54	Access Level 2	Sealed
RDS_005083	Janette Court	Darley	Ch. 0 from Grantleigh Drive to Ch. 10	10	Access Level 2	Sealed
RDS_004738	Janette Court	Darley	Ch. 10 from Grantleigh Drive to Ch. 150	140	Access Level 2	Sealed
RDS_038966	Jasmine Crescent	Ballan	Ch. 0 from Ingliston Road to Ch. 65	65	Access Level 2	Sealed
RDS_041080	Jasmine Crescent	Ballan	Ch. 65 from Ingliston Road to Ch. 205	140	Access Level 2	Sealed
RDS_038967	Jasmine Crescent	Ballan	Ch. 205 from Ingliston Road to Ch. 270	65	Access Level 2	Sealed
RDS_004307	Jeffreys Court	Bacchus Marsh	Ch. 0 from Carey Crescent to Ch. 70	70	Access Level 2	Sealed
RDS_005666	Jensz Road	Parwan	Ch. 0 from Aerodrome Road to Ch. 367	367	Unsealed Level 2	Unsealed

REGISTER OF PUBLIC ROADS

Asset ID	Road Name	Locality	Location Description	Segment Length (m)	Hierarchy	Surface Type
RDS_005665	Jensz Road	Parwan	Ch. 367 from Aerodrome Road to Ch. 2557	2190	Unsealed Level 2	Unsealed
RDS_004745	Joan Court	Bacchus Marsh	Ch. 0 from Dickson Street to Ch. 50	50	Access Level 2	Sealed
RDS_004191	Johansen Place	Darley	Ch. 0 from Albert Street to Ch. 195	195	Access Level 2	Sealed
RDS_005582	Johnsons Road	Barrys Reef	Ch. 0 from Greendale-Trentham Road to Ch. 225	225	Unsealed Level 2	Unsealed
RDS_004281	Jonathan Drive	Darley	Ch. 0 from Gisborne Road to Ch. 850	850	Access Level 2	Sealed
RDS_004174	Jones Court	Darley	Ch. 0 from McLeod Drive to Ch. 70	70	Access Level 2	Sealed
RDS_004104	Jopling Street	Ballan	Ch. 0 from Walsh Street to Ch. 116	116	Access Level 1	Sealed
RDS_004103	Jopling Street	Ballan	Ch. 116 from Walsh Street to Ch. 477	361	Access Level 1	Sealed
RDS_004099	Jopling Street	Ballan	Ch. 477 from Walsh Street to Ch. 643	166	Access Level 2	Sealed
RDS_004100	Jopling Street	Ballan	Ch. 643 from Walsh Street to Ch. 747	104	Access Level 2	Sealed
RDS_005379	Jordans Lane	Elaine	Ch. 0 from Elaine-Egerton Road to Ch. 910	910	Unsealed Level 2	Unsealed
RDS_005090	Judann Court	Darley	Ch. 0 from Grantleigh Drive to Ch. 10	10	Access Level 2	Sealed
RDS_004766	Judann Court	Darley	Ch. 10 from Grantleigh Drive to Ch. 150	140	Access Level 2	Sealed
RDS_003537	Kanes Lane	Springbank	Ch. 0 from Ormond Road to Ch. 1955	1955	Access Level 2	Sealed
RDS_005567	Kangaroo Road	Greendale	Ch. 0 from Lacote Road to Ch. 580	580	Unsealed Level 2	Unsealed
RDS_005704	Keams Lane	Yendon	Ch. 0 from Pope Street to Ch. 72	72	Unsealed Level 2	Unsealed
RDS_004835	Keith Court	Darley	Ch. 0 from Silverdale Drive to Ch. 110	110	Access Level 2	Sealed
RDS_005350	Kellys Road	Grenville	Ch. 760 from Buninyong-Mount Mercer Road to Ch. 5400	4640	Unsealed Level 2	Unsealed
RDS_004843	Kelvin Way	Darley	Ch. 0 from Leonard Drive to Ch. 120	120	Access Level 2	Sealed
RDS_004832	Kennedy Place	Maddingley	Ch. 0 from McPherson Street to Ch. 255	255	Access Level 2	Sealed
RDS_005508	Kennedys Lane	Bunding	Ch. 0 from Ballan-Daylesford Road to Ch. 1710	1710	Unsealed Level 2	Unsealed
RDS_005095	Kent Court	Darley	Ch. 0 from Fitzroy Street to Ch. 10	10	Access Level 2	Sealed
RDS_004767	Kent Court	Darley	Ch. 10 from Fitzroy Street to Ch. 100	90	Access Level 2	Sealed
RDS_004352	Kerr Street	Bacchus Marsh	Ch. 0 from Shea Street to Ch. 60	60	Access Level 2	Sealed
RDS_005524	Kerrins Lane	Ballan	Ch. 0 from Jaicomellis Lane to Ch. 1520	1520	Unsealed Level 2	Unsealed
RDS_005525	Kerrins Lane	Ballan	Ch. 1520 from Jaicomellis Lane to Ch. 3000	1480	Unsealed Level 2	Unsealed
RDS_004656	Kerrs Road	Maddingley	Ch. 0 from Bacchus Marsh-Balliang Road to Ch. 250	250	Access Level 2	Sealed
RDS_005661	Kerrs Road	Maddingley	Ch. 250 from Bacchus Marsh-Balliang Road to Ch. 765	515	Unsealed Level 2	Unsealed
RDS_006290	Kerrs Road	Maddingley	Ch. 775 from Bacchus Marsh-Balliang Road to Ch. 1296	521	Unsealed Level 2	Unsealed
RDS_006291	Kerrs Road	Maddingley	Ch. 1296 from Bacchus Marsh-Balliang Road to Ch. 2460	1164	Unsealed Level 2	Unsealed
RDS_005264	Kielys Road	Navigators	Ch. 0 from Navigator-Dunnstown Road to Ch. 880	880	Unsealed Level 2	Unsealed
RDS_005799	Kierces Road	Pootilla	Ch. 0 from Ralstons Road to Ch. 28	28	Access Level 2	Sealed
RDS_003501	Kierces Road	Pootilla	Ch. 28 from Ralstons Road to Ch. 1708	1680	Access Level 2	Sealed
RDS_005220	Kierces Road	Pootilla	Ch. 1705 from Ralstons Road to Ch. 2535	830	Unsealed Level 2	Unsealed
RDS_005219	Kierces Road	Pootilla	Ch. 2535 from Ralstons Road to Ch. 3655	1120	Unsealed Level 2	Unsealed
RDS_044351	Killara Circuit	Bacchus Marsh	Ch. 0 from Adelong Way to Ch. 485	485	Access Level 2	Sealed
RDS_005257	Killarney Road	Warrenheip	Ch. 0 from Old Melbourne Road to Ch. 210	210	Unsealed Level 2	Unsealed
RDS_004458	King Street	Bacchus Marsh	Ch. 0 from Clarinda Street to Ch. 150	150	Access Level 2	Sealed
RDS_005728	King Street	Blackwood	Ch. 0 from Clarendon Street to Ch. 140	140	Unsealed Level 2	Unsealed
RDS_005326	Kingfisher Drive	Lal Lal	Ch. 0 from Kookaburra Road to Ch. 1000	1000	Unsealed Level 1	Unsealed
RDS_005806	Kingfisher Drive	Lal Lal	Ch. 1000 from Kookaburra Road to Ch. 2030	1030	Unsealed Level 2	Unsealed
RDS_004797	Kookaburra Road	Lal Lal	Ch. 0 from Clarendon-Lal Lal Road to Ch. 943	943	Access Level 1	Sealed
RDS_005323	Kookaburra Road	Lal Lal	Ch. 943 from Clarendon-Lal Lal Road to Ch. 2438	1495	Unsealed Level 2	Unsealed

REGISTER OF PUBLIC ROADS

Asset ID	Road Name	Locality	Location Description	Segment Length (m)	Hierarchy	Surface Type
RDS_044375	Kyeamba Circuit	Bacchus Marsh	Ch. 0 from Adelong Way to Ch. 341	341	Access Level 2	Sealed
RDS_004858	Kyle Lane	Hopetoun Park	Ch. 0 from Hopetoun Park Road to Ch. 160	160	Access Level 2	Sealed
RDS_004982	Kyle Way	Bacchus Marsh	Ch. 0 from Clifton Drive to Ch. 6	6	Access Level 2	Sealed
RDS_004327	Kyle Way	Bacchus Marsh	Ch. 6 from Clifton Drive to Ch. 190	184	Access Level 2	Sealed
RDS_003958	La Cote Road	Greendale	Ch. 0 from Greendale-Myrniong Road to Ch. 1420	1420	Access Level 1	Sealed
RDS_005566	La Cote Road	Greendale	Ch. 1420 from Greendale-Myrniong Road to Ch. 2780	1360	Unsealed Level 2	Unsealed
RDS_004443	Labilliere Street	Maddingley	Ch. 0 from Grant Street to Ch. 27	27	Collector	Sealed
RDS_004444	Labilliere Street	Maddingley	Ch. 15 from Grant Street to Ch. 285	270	Collector	Sealed
RDS_004445	Labilliere Street	Maddingley	Ch. 285 from Grant Street to Ch. 365	80	Collector	Sealed
RDS_004446	Labilliere Street	Maddingley	Ch. 365 from Grant Street to Ch. 600	235	Access Level 1	Sealed
RDS_004447	Labilliere Street	Maddingley	Ch. 600 from Grant Street to Ch. 865	265	Access Level 1	Sealed
RDS_004448	Labilliere Street	Maddingley	Ch. 865 from Grant Street to Ch. 1015	150	Access Level 1	Sealed
RDS_005118	Ladds Court	Bacchus Marsh	Ch. 0 from Clifton Drive to Ch. 5	5	Access Level 2	Sealed
RDS_004394	Ladds Court	Bacchus Marsh	Ch. 5 from Clifton Drive to Ch. 120	115	Access Level 2	Sealed
RDS_043933	Ladhams Way	Maddingley	Ch. 0 from Stonehill Drive to Ch. 32	32	Access Level 2	Sealed
RDS_003666	Lal Lal Falls Road	Lal Lal	Ch. 0 from Yendon-Lal Lal Road to Ch. 2358	2358	Access Level 1	Sealed
RDS_003667	Lal Lal Falls Road	Lal Lal	Ch. 2358 from Yendon-Lal Lal Road to Ch. 3400	1042	Access Level 1	Sealed
RDS_005265	Lal Lal Falls Road	Lal Lal	Ch. 3400 from Yendon-Lal Lal Road to Ch. 4555	1155	Unsealed Level 2	Unsealed
RDS_005374	Lal Lal Road	Morrison's	Ch. 0 from Elaine-Morrison's Road to Ch. 2010	2010	Unsealed Level 2	Unsealed
RDS_004131	Lane Court	Darley	Ch. 0 from Cairns Drive to Ch. 80	80	Access Level 2	Sealed
RDS_005705	Lawson Lane	Greendale	Ch. 0 from Myrniong-Korobeit Road to Ch. 1400	1400	Unsealed Level 2	Unsealed
RDS_004674	Lawson Road	Merrimu	Ch. 0 from Lerderderg Park Road to Ch. 1060	1060	Access Level 2	Sealed
RDS_004879	Lay Court	Ballan	Ch. 0 from Walsh Street to Ch. 242	242	Access Level 2	Sealed
RDS_004866	Lay Street	Ballan	Ch. 0 from Walsh Street to Ch. 105	105	Access Level 2	Sealed
RDS_004865	Lay Street	Ballan	Ch. 105 from Walsh Street to Ch. 442	337	Access Level 2	Sealed
RDS_004097	Lay Street	Ballan	Ch. 472 from Walsh Street to Ch. 640	168	Access Level 2	Sealed
RDS_005373	Le Maitres Road	Elaine	Ch. 0 from Midland Highway to Ch. 3070	3070	Unsealed Level 2	Unsealed
RDS_004487	Leahy Street	Maddingley	Ch. 0 from Darcy Street to Ch. 270	270	Access Level 2	Sealed
RDS_004829	Lebner Track	Coimadai	Ch. 0 from Gisborne Road to Ch. 20	20	Access Level 2	Sealed
RDS_004739	Lebex Road	Coimadai	Ch. 0 from Gisborne Road to Ch. 790	790	Access Level 2	Sealed
RDS_004389	Leila Court	Bacchus Marsh	Ch. 0 from Gisborne Road to Ch. 240	240	Access Level 2	Sealed
RDS_047126	Leila Court	Bacchus Marsh	Ch. 240 from Gisborne Road to Ch. 283	43	Access Level 2	Sealed
RDS_005422	Lennox Lane	Fiskville	Ch. 0 from Geelong-Ballan Road to Ch. 2415	2415	Unsealed Level 2	Unsealed
RDS_004842	Leonard Drive	Darley	Ch. 0 from Dundas Street to Ch. 410	410	Access Level 2	Sealed
RDS_005254	Leonards Road	Millbrook	Ch. 0 from Old Melbourne Road to Ch. 580	580	Unsealed Level 2	Unsealed
RDS_004671	Lerderderg Gorge Road	Coimadai	Ch. 4302 from Gisborne Road to Ch. 5270	968	Access Level 1	Sealed
RDS_004666	Lerderderg Gorge Road	Darley	Ch. 0 from Gisborne Road to Ch. 2000	2000	Access Level 1	Sealed
RDS_004668	Lerderderg Gorge Road	Darley	Ch. 2035 from Gisborne Road to Ch. 2650	615	Access Level 1	Sealed
RDS_004669	Lerderderg Gorge Road	Darley	Ch. 2650 from Gisborne Road to Ch. 2682	32	Access Level 1	Sealed
RDS_004670	Lerderderg Gorge Road	Darley	Ch. 2682 from Gisborne Road to Ch. 4302	1620	Access Level 1	Sealed
RDS_004672	Lerderderg Park Road	Merrimu	Ch. 0 from Gisborne Road to Ch. 600	600	Access Level 1	Sealed
RDS_004673	Lerderderg Park Road	Merrimu	Ch. 600 from Gisborne Road to Ch. 1835	1235	Access Level 2	Sealed
RDS_005731	Lerderderg Park Road	Merrimu	Ch. 1835 from Gisborne Road to Ch. 2205	370	Unsealed Level 2	Unsealed

REGISTER OF PUBLIC ROADS

Asset ID	Road Name	Locality	Location Description	Segment Length (m)	Hierarchy	Surface Type
RDS_004708	Lerderderg Street	Bacchus Marsh	Ch. 0 from Dead end west of Gisborne Road to Ch. 40	40	Access Level 1	Sealed
RDS_004214	Lerderderg Street	Bacchus Marsh	Ch. 62 from Dead end west of Gisborne Road to Ch. 894	832	Access Level 1	Sealed
RDS_004215	Lerderderg Street	Bacchus Marsh	Ch. 894 from Dead end west of Gisborne Road to Ch. 1680	786	Access Level 2	Sealed
RDS_005115	Leslie Court	Bacchus Marsh	Ch. 0 from McCullagh Street to Ch. 6	6	Access Level 2	Sealed
RDS_004768	Leslie Court	Bacchus Marsh	Ch. 6 from McCullagh Street to Ch. 66	60	Access Level 2	Sealed
RDS_003586	Lesters Road	Bungaree	Ch. 0 from Bungaree-Creswick Road to Ch. 1155	1155	Access Level 1	Sealed
RDS_005173	Lesters Road	Bungaree	Ch. 1065 from Bungaree-Creswick Road to Ch. 1130	65	Access Level 1	Sealed
RDS_003587	Lesters Road	Bungaree	Ch. 1130 from Bungaree-Creswick Road to Ch. 2330	1200	Access Level 1	Sealed
RDS_005174	Lesters Road	Bungaree	Ch. 2330 from Bungaree-Creswick Road to Ch. 2515	185	Access Level 1	Sealed
RDS_005778	Leveretts Lane	Beremboke	Ch. 0 from Geelong-Ballan Road to Ch. 1000	1000	Unsealed Level 2	Unsealed
RDS_005779	Leveretts Lane	Beremboke	Ch. 1000 from Geelong-Ballan Road to Ch. 2050	1050	Unsealed Level 2	Unsealed
RDS_005714	Lewis Lane	Pootilla	Ch. 0 from Springbank Road to Ch. 550	550	Unsealed Level 2	Unsealed
RDS_005357	Lewis Road	Elaine	Ch. 0 from Settlement Road to Ch. 585	585	Unsealed Level 2	Unsealed
RDS_005358	Lewis Road	Elaine	Ch. 585 from Settlement Road to Ch. 1050	465	Unsealed Level 2	Unsealed
RDS_004184	Lewis Street	Darley	Ch. 0 from Wittick Street to Ch. 305	305	Access Level 2	Sealed
RDS_004883	Lewis Street	Darley	Ch. 305 from Wittick Street to Ch. 465	160	Access Level 2	Sealed
RDS_004355	Lidgett Street	Bacchus Marsh	Ch. 0 from Main Street to Ch. 70	70	Access Level 1	Sealed
RDS_005125	Lidgett Street	Bacchus Marsh	Ch. 70 from Main Street to Ch. 75	5	Access Level 1	Sealed
RDS_005126	Lidgett Street	Bacchus Marsh	Ch. 75 from Main Street to Ch. 220	145	Access Level 1	Sealed
RDS_005127	Lidgett Street	Bacchus Marsh	Ch. 220 from Main Street to Ch. 225	5	Access Level 1	Sealed
RDS_005128	Lidgett Street	Bacchus Marsh	Ch. 225 from Main Street to Ch. 375	150	Access Level 1	Sealed
RDS_005129	Lidgett Street	Bacchus Marsh	Ch. 375 from Main Street to Ch. 380	5	Access Level 1	Sealed
RDS_004356	Lidgett Street	Bacchus Marsh	Ch. 380 from Main Street to Ch. 550	170	Access Level 1	Sealed
RDS_005561	Lidgetts Lane	Greendale	Ch. 0 from Ballan-Greendale Road to Ch. 315	315	Unsealed Level 2	Unsealed
RDS_005645	Lidgetts Lane	Myrniong	Ch. 0 from Long Point Road to Ch. 800	800	Unsealed Level 2	Unsealed
RDS_004911	Light Close	Darley	Ch. 0 from Currington Crescent to Ch. 160	160	Access Level 2	Sealed
RDS_005530	Lightwoods Lane	Ballan	Ch. 0 from Shaws Road to Ch. 340	340	Unsealed Level 2	Unsealed
RDS_005554	Lilburne Lane	Blakeville	Ch. 0 from Blakeville Road to Ch. 90	90	Unsealed Level 2	Unsealed
RDS_005307	Lillis Lane	Mount Egerton	Ch. 0 from Yendon-Egerton Road to Ch. 1200	1200	Unsealed Level 2	Unsealed
RDS_005308	Lillis Lane	Mount Egerton	Ch. 1200 from Yendon-Egerton Road to Ch. 1630	430	Unsealed Level 2	Unsealed
RDS_004876	Lilly Pilly Court	Darley	Ch. 0 from Nicholson Street to Ch. 120	120	Access Level 2	Sealed
RDS_004384	Linda Drive	Bacchus Marsh	Ch. 0 from Masons Lane to Ch. 150	150	Access Level 2	Sealed
RDS_004993	Lindsay Avenue	Merrimu	Ch. 0 from Flanagans Drive to Ch. 320	320	Access Level 2	Sealed
RDS_004308	Lindsay Place	Bacchus Marsh	Ch. 0 from Carey Crescent to Ch. 110	110	Access Level 2	Sealed
RDS_003555	Linehans Road	Bolwarrah	Ch. 0 from Spargo Creek Road to Ch. 195	195	Access Level 2	Sealed
RDS_003554	Linehans Road	Bolwarrah	Ch. 1600 from Ormond Road to Ch. 1920	320	Access Level 2	Sealed
RDS_003553	Linehans Road	Springbank	Ch. 0 from Ormond Road to Ch. 1600	1600	Access Level 2	Sealed
RDS_005092	Links Road	Darley	Ch. 0 from Albert Street to Ch. 90	90	Collector	Sealed
RDS_004243	Links Road	Darley	Ch. 90 from Albert Street to Ch. 370	280	Collector	Sealed
RDS_004244	Links Road	Darley	Ch. 370 from Albert Street to Ch. 495	125	Collector	Sealed
RDS_004245	Links Road	Darley	Ch. 495 from Albert Street to Ch. 780	285	Collector	Sealed
RDS_004246	Links Road	Darley	Ch. 780 from Albert Street to Ch. 1420	640	Access Level 1	Sealed
RDS_004247	Links Road	Darley	Ch. 1420 from Albert Street to Ch. 1660	240	Access Level 1	Sealed

REGISTER OF PUBLIC ROADS

Asset ID	Road Name	Locality	Location Description	Segment Length (m)	Hierarchy	Surface Type
RDS_041229	Lismore Circuit	Bacchus Marsh	Ch. 0 from Rosehill Drive to Ch. 137	137	Access Level 2	Sealed
RDS_042588	Lismore Circuit	Bacchus Marsh	Ch. 137 from Lismore Circuit to Ch. 333	196	Access Level 2	Sealed
RDS_041232	Lismore Circuit	Bacchus Marsh	Ch. 334 from Rosehill Drive to Ch. 371	37	Access Level 2	Sealed
RDS_004348	Little Court	Bacchus Marsh	Ch. 0 from Lidgett Street to Ch. 125	125	Access Level 2	Sealed
RDS_005402	Little Forest Road	Mount Egerton	Ch. 0 from Egerton-Bungeeltap Road to Ch. 3840	3840	Unsealed Level 2	Unsealed
RDS_005403	Little Forest Road	Mount Egerton	Ch. 3840 from Egerton-Bungeeltap Road to Ch. 4950	1110	Unsealed Level 2	Unsealed
RDS_004946	Llandeilo Lane	Ballan	Ch. 0 from Old Melbourne Road to Ch. 229	229	Access Level 2	Sealed
RDS_005517	Llandeilo Lane	Ballan	Ch. 229 from Old Melbourne Road to Ch. 2209	1980	Unsealed Level 2	Unsealed
RDS_005518	Llandeilo Lane	Ballan	Ch. 2209 from Old Melbourne Road to Ch. 2594	385	Unsealed Level 2	Unsealed
RDS_005519	Llandeilo North Lane	Ballan	Ch. 0 from Old Melbourne Road to Ch. 740	740	Unsealed Level 2	Unsealed
RDS_004881	Lobelia Court	Darley	Ch. 0 from Silverdale Drive to Ch. 68	68	Access Level 2	Sealed
RDS_004442	Lodge Street	Maddingley	Ch. 0 from Labilliere Street to Ch. 120	120	Access Level 2	Sealed
RDS_005646	Lohs Lane	Myrniong	Ch. 0 from Mount Blackwood Road to Ch. 1070	1070	Unsealed Level 2	Unsealed
RDS_006208	Lomandra Avenue	Maddingley	Ch. 0 from Stonehill Drive to Ch. 290	290	Access Level 2	Sealed
RDS_005042	Lone Pine Square	Bacchus Marsh	Ch. 0 from Burbidge Drive to Ch. 300	300	Access Level 2	Sealed
RDS_004594	Long Forest Road	Long Forest	Ch. 0 from Old Western Highway to Ch. 1665	1665	Collector	Sealed
RDS_004595	Long Forest Road	Long Forest	Ch. 1665 from Old Western Highway to Ch. 3000	1335	Collector	Sealed
RDS_004596	Long Forest Road	Long Forest	Ch. 3000 from Old Western Highway to Ch. 4650	1650	Collector	Sealed
RDS_004597	Long Forest Road	Long Forest	Ch. 4650 from Old Western Highway to Ch. 6060	1410	Collector	Sealed
RDS_003955	Long Gully Road	Greendale	Ch. 0 from Greendale-Trentham Road to Ch. 1500	1500	Access Level 2	Sealed
RDS_005647	Long Point Road	Myrniong	Ch. 0 from Mount Blackwood Road to Ch. 1605	1605	Unsealed Level 2	Unsealed
RDS_004605	Long Point Road	Myrniong	Ch. 1605 from Mount Blackwood Road to Ch. 2315	710	Access Level 2	Sealed
RDS_003493	Longs Hill Road	Glen Park	Ch. 0 from Bungaree-Creswick Road to Ch. 3450	3450	Access Level 2	Sealed
RDS_003494	Longs Hill Road	Glen Park	Ch. 3450 from Bungaree-Creswick Road to Ch. 3775	325	Access Level 2	Sealed
RDS_004403	Lord Street	Bacchus Marsh	Ch. 0 from Main Street to Ch. 200	200	Access Level 1	Sealed
RDS_004404	Lord Street	Bacchus Marsh	Ch. 200 from Main Street to Ch. 290	90	Access Level 1	Sealed
RDS_004405	Lord Street	Bacchus Marsh	Ch. 290 from Main Street to Ch. 390	100	Access Level 1	Sealed
RDS_005327	Lorikeet Court	Lal Lal	Ch. 0 from Kingfisher Drive to Ch. 760	760	Unsealed Level 2	Unsealed
RDS_004332	Lorna Street	Bacchus Marsh	Ch. 0 from Simone Road to Ch. 50	50	Access Level 2	Sealed
RDS_004333	Lorna Street	Bacchus Marsh	Ch. 50 from Simone Road to Ch. 230	180	Access Level 2	Sealed
RDS_004375	Lorraine Place	Bacchus Marsh	Ch. 0 from Dugdale Street to Ch. 195	195	Access Level 2	Sealed
RDS_003458	Love Close	Maddingley	Ch. 0 from Parwan Road to Ch. 80	80	Access Level 2	Sealed
RDS_006018	Lucerne Way	Darley	Ch. 0 from Fitzroy Street to Ch. 68	68	Access Level 2	Sealed
RDS_039824	Lucerne Way	Darley	Ch. 48 from Fitzroy Street to Ch. 153	105	Access Level 2	Sealed
RDS_041654	Lucerne Way	Darley	Ch. 153 from Fitzroy Street to Ch. 198	45	Access Level 2	Sealed
RDS_046829	Luis Street	Ballan	Ch. 0 from Number 14 Alegra Street to Ch. 101	101	Access Level 2	Sealed
RDS_004899	Lukes Link	Darley	Ch. 0 from Albert Street to Ch. 90	90	Access Level 2	Sealed
RDS_004969	Lukes Link	Darley	Ch. 90 from Albert Street to Ch. 100	10	Access Level 2	Sealed
RDS_004970	Lukes Link	Darley	Ch. 100 from Albert Street to Ch. 160	60	Access Level 2	Sealed
RDS_004971	Lukes Link	Darley	Ch. 160 from Albert Street to Ch. 170	10	Access Level 2	Sealed
RDS_005337	Lumsden Lane	Elaine	Ch. 0 from Midland Highway to Ch. 290	290	Unsealed Level 2	Unsealed
RDS_004264	Luton Court	Darley	Ch. 0 from Beresford Crescent to Ch. 165	165	Access Level 2	Sealed
RDS_004354	Lyle Street	Bacchus Marsh	Ch. 0 from Anderson Street to Ch. 500	500	Access Level 2	Sealed

REGISTER OF PUBLIC ROADS

Asset ID	Road Name	Locality	Location Description	Segment Length (m)	Hierarchy	Surface Type
RDS_005469	Lyndhurst Street	Gordon	Ch. 0 from Urquhart Street to Ch. 110	110	Unsealed Level 2	Unsealed
RDS_006281	Lyndhurst Street	Gordon	Ch. 110 from Urquhart Street to Ch. 1120	1010	Unsealed Level 1	Unsealed
RDS_006282	Lyndhurst Street	Gordon	Ch. 1120 from Urquhart Street to Ch. 1160	40	Access Level 1	Sealed
RDS_004981	Lyon Place	Ballan	Ch. 0 from Myrtle Grove Road to Ch. 235	235	Access Level 2	Sealed
RDS_005283	Lyons Road	Navigators	Ch. 0 from Navigators Road to Ch. 550	550	Unsealed Level 2	Unsealed
RDS_005805	Lyons South Road	Navigators	Ch. 0 from Butlers Road to Ch. 700	700	Unsealed Level 2	Unsealed
RDS_005284	Lyons South Road	Navigators	Ch. 700 from Butlers Road to Ch. 1315	615	Unsealed Level 2	Unsealed
RDS_005565	Lyons Street	Greendale	Ch. 0 from Napoleon Street to Ch. 125	125	Unsealed Level 2	Unsealed
RDS_003968	M Quigleys Lane	Beremboke	Ch. 0 from Beremboke Road to Ch. 15	15	Access Level 2	Sealed
RDS_005579	M Quigleys Lane	Beremboke	Ch. 15 from Beremboke Road to Ch. 1135	1120	Unsealed Level 2	Unsealed
RDS_003908	Mackay Lane	Ballan	Ch. 0 from Bences Lane to Ch. 695	695	Access Level 2	Sealed
RDS_004509	Madden Drive	Bacchus Marsh	Ch. 0 from Main Street to Ch. 495	495	Access Level 1	Sealed
RDS_003490	Madderns Road	Clarkes Hill	Ch. 0 from Ballarat-Daylesford Road to Ch. 1880	1880	Access Level 1	Sealed
RDS_003489	Madderns Road	Wattle Flat	Ch. 1880 from Ballarat-Daylesford Road to Ch. 3410	1530	Access Level 1	Sealed
RDS_004740	Maddison Circuit	Darley	Ch. 0 from Grey Street to Ch. 800	800	Access Level 1	Sealed
RDS_004868	Maddisons Lane	Greendale	Ch. 0 from Greendale-Trentham Road to Ch. 270	270	Access Level 2	Sealed
RDS_004869	Maddisons Lane	Greendale	Ch. 270 from Greendale-Trentham Road to Ch. 350	80	Access Level 2	Sealed
RDS_005397	Magnus Lane	Bungal	Ch. 0 from Egerton-Ballark Road to Ch. 600	600	Unsealed Level 2	Unsealed
RDS_005670	Magrees Road	Navigators	Ch. 0 from Kielys Road to Ch. 485	485	Unsealed Level 2	Unsealed
RDS_005244	Mahars Road	Leigh Creek	Ch. 670 from Old Melbourne Road to Ch. 2040	1370	Unsealed Level 2	Unsealed
RDS_003597	Mahars Road	Leigh Creek	Ch. 2040 from Old Melbourne Road to Ch. 2515	475	Access Level 2	Sealed
RDS_003598	Mahars Road	Leigh Creek	Ch. 2515 from Old Melbourne Road to Ch. 2730	215	Access Level 2	Sealed
RDS_003599	Mahars Road	Leigh Creek	Ch. 2730 from Old Melbourne Road to Ch. 2855	125	Access Level 2	Sealed
RDS_005455	Maher Street	Gordon	Ch. 0 from Brougham Street to Ch. 157	157	Unsealed Level 2	Unsealed
RDS_005416	Mahers East Lane	Mount Egerton	Ch. 0 from Ballan-Egerton Road to Ch. 900	900	Unsealed Level 2	Unsealed
RDS_005741	Mahers Lane	Mount Egerton	Ch. 0 from Cemetery Road to Ch. 500	500	Unsealed Level 2	Unsealed
RDS_004362	Mahoney Court	Bacchus Marsh	Ch. 0 from Malcolm Street to Ch. 65	65	Access Level 2	Sealed
RDS_005746	Main Street	Bacchus Marsh	Ch. 1190 from Western Freeway/Condots Lane to Ch. 150	315	Unsealed Level 2	Unsealed
RDS_004770	Main Street	Bacchus Marsh	Ch. 1615 from Western Freeway/Condots Lane to Ch. 185	235	Access Level 2	Sealed
RDS_004532	Main Street	Bacchus Marsh	Ch. 1930 from Western Freeway/Condots Lane to Ch. 224	315	Access Level 2	Sealed
RDS_004021	Main Street	Gordon	Ch. 13945 from Western Freeway at Ballan eastern interch	430	Collector	Sealed
RDS_004022	Main Street	Gordon	Ch. 14375 from Western Freeway at Ballan eastern interch	552	Collector	Sealed
RDS_004344	Main Street	Myrniong	Ch. 2449 from Western Freeway to Ch. 2777	328	Access Level 2	Sealed
RDS_004682	Main Street	Myrniong	Ch. 2552 from Western Freeway to Ch. 2761	209	Collector	Sealed
RDS_004771	Main Street	Myrniong	Ch. 2725 from Western Freeway to Ch. 3150	425	Access Level 2	Sealed
RDS_004769	Main Street	Myrniong	Ch. 2761 from Western Freeway to Ch. 3183	422	Collector	Sealed
RDS_005111	Maisie Court	Bacchus Marsh	Ch. 0 from Kyle Way to Ch. 6	6	Access Level 2	Sealed
RDS_004912	Maisie Court	Bacchus Marsh	Ch. 6 from Kyle Way to Ch. 155	149	Access Level 2	Sealed
RDS_004363	Malcolm Street	Bacchus Marsh	Ch. 0 from Young Street to Ch. 490	490	Access Level 2	Sealed
RDS_005451	Malones East Road	Mount Egerton	Ch. 0 from Whipstick Road to Ch. 345	345	Unsealed Level 2	Unsealed
RDS_005830	Malones Road	Lal Lal	Ch. 0 from Geordies Lane to Ch. 900	900	Unsealed Level 2	Unsealed
RDS_005447	Malones Road	Mount Egerton	Ch. 0 from Gordon-Egerton Road to Ch. 470	470	Unsealed Level 2	Unsealed
RDS_005428	Malones West Road	Mount Egerton	Ch. 0 from Trounces Lane to Ch. 145	145	Unsealed Level 2	Unsealed

REGISTER OF PUBLIC ROADS

Asset ID	Road Name	Locality	Location Description	Segment Length (m)	Hierarchy	Surface Type
RDS_005413	Manleys Road	Mount Egerton	Ch. 0 from Ballan-Egerton Road to Ch. 2145	2145	Unsealed Level 2	Unsealed
RDS_004361	Manly Court	Bacchus Marsh	Ch. 0 from Malcolm Street to Ch. 65	65	Access Level 2	Sealed
RDS_004162	Manning Boulevard	Darley	Ch. 0 from Links Road to Ch. 888	888	Access Level 1	Sealed
RDS_004163	Manning Boulevard	Darley	Ch. 888 from Links Road to Ch. 1369	481	Access Level 1	Sealed
RDS_006237	Manning Boulevard	Darley	Ch. 1369 from Links Road to Ch. 1777	408	Access Level 2	Sealed
RDS_006238	Manning Boulevard	Darley	Ch. 2070 from Links Road to Ch. 2111	41	Access Level 2	Sealed
RDS_005216	Mannings Road	Glen Park	Ch. 0 from Longs Hill Road to Ch. 990	990	Unsealed Level 2	Unsealed
RDS_004364	Manor Street	Bacchus Marsh	Ch. 0 from Young Street to Ch. 415	415	Access Level 1	Sealed
RDS_004452	Margaret Drive	Bacchus Marsh	Ch. 0 from Clarinda Street to Ch. 245	245	Access Level 1	Sealed
RDS_004451	Margaret Drive	Bacchus Marsh	Ch. 245 from Clarinda Street to Ch. 485	240	Access Level 1	Sealed
RDS_005816	Marshalls Lane	Beremboke	Ch. 0 from Beremboke Road to Ch. 1000	1000	Unsealed Level 2	Unsealed
RDS_005573	Marshalls Lane	Beremboke	Ch. 1000 from Beremboke Road to Ch. 2080	1080	Unsealed Level 2	Unsealed
RDS_003987	Martin Street	Blackwood	Ch. 0 from Greendale-Trentham Road to Ch. 170	170	Access Level 1	Sealed
RDS_003988	Martin Street	Blackwood	Ch. 170 from Greendale-Trentham Road to Ch. 375	205	Access Level 1	Sealed
RDS_003989	Martin Street	Blackwood	Ch. 375 from Greendale-Trentham Road to Ch. 505	130	Access Level 1	Sealed
RDS_005596	Martin Street	Blackwood	Ch. 505 from Greendale-Trentham Road to Ch. 1185	680	Unsealed Level 2	Unsealed
RDS_005821	Masons Lane	Bacchus Marsh	Ch. 0 from Dead end at The Lerderderg river to Ch. 90	90	Unsealed Level 2	Unsealed
RDS_004388	Masons Lane	Bacchus Marsh	Ch. 90 from Dead end at The Lerderderg river to Ch. 400	310	Access Level 1	Sealed
RDS_004387	Masons Lane	Bacchus Marsh	Ch. 400 from Dead end at The Lerderderg river to Ch. 710	310	Access Level 1	Sealed
RDS_004386	Masons Lane	Bacchus Marsh	Ch. 710 from Dead end at The Lerderderg river to Ch. 1120	410	Access Level 1	Sealed
RDS_006283	Masons Lane	Bacchus Marsh	Ch. 1140 from Dead end at The Lerderderg river to Ch. 1200	60	Access Level 1	Sealed
RDS_006284	Masons Lane	Bacchus Marsh	Ch. 1200 from Dead end at The Lerderderg river to Ch. 1420	220	Access Level 1	Sealed
RDS_004338	Masons Lane	Bacchus Marsh	Ch. 1420 from Dead end at The Lerderderg river to Ch. 1530	110	Access Level 1	Sealed
RDS_004339	Masons Lane	Bacchus Marsh	Ch. 1530 from Dead end at The Lerderderg river to Ch. 1660	130	Access Level 1	Sealed
RDS_005591	Matheson Lane	Blackwood	Ch. 0 from Bates Road to Ch. 105	105	Unsealed Level 2	Unsealed
RDS_005202	Mays Road	Coimadai	Ch. 0 from Antimony Mine Road to Ch. 3000	3000	Unsealed Level 2	Unsealed
RDS_005364	McAllisters Lane	Elaine	Ch. 0 from Mount Doran Road to Ch. 475	475	Unsealed Level 2	Unsealed
RDS_003442	McArthurs Road	Balliang	Ch. 0 from Bacchus Marsh-Balliang Road to Ch. 1495	1495	Access Level 2	Sealed
RDS_004505	McBride Street	Bacchus Marsh	Ch. 0 from Madden Drive to Ch. 130	130	Access Level 2	Sealed
RDS_005228	McCarthy Road	Barkstead	Ch. 0 from Barkstead Road to Ch. 300	300	Unsealed Level 2	Unsealed
RDS_004862	McCarthy Road	Navigators	Ch. 0 from Yankee Flat Road to Ch. 115	115	Access Level 1	Sealed
RDS_005767	McCarthy Road	Navigators	Ch. 115 from Yankee Flat Road to Ch. 1395	1280	Access Level 1	Sealed
RDS_004279	McCormack Court	Darley	Ch. 0 from Taylor Drive to Ch. 60	60	Access Level 2	Sealed
RDS_047394	McCormacks Road	Bacchus Marsh	Ch. 0 from Bacchus Marsh-Balliang Road to Ch. 88	88	Trunk Collector	Sealed
RDS_040843	McCormacks Road	Maddingley	Ch. 88 from Bacchus Marsh-Balliang Road to Ch. 199	111	Access Level 1	Sealed
RDS_040844	McCormacks Road	Maddingley	Ch. 199 from Bacchus Marsh-Balliang Road to Ch. 599	400	Access Level 1	Sealed
RDS_043916	McCormacks Road	Maddingley	Ch. 599 from Bacchus Marsh-Balliang Road to Ch. 699	100	Access Level 1	Sealed
RDS_043895	McCormacks Road	Maddingley	Ch. 699 from Bacchus Marsh-Balliang Road to Ch. 2025	1326	Access Level 1	Sealed
RDS_004700	McCormacks Road	Maddingley	Ch. 2025 from Bacchus Marsh-Balliang Road to Ch. 2050	25	Access Level 1	Sealed
RDS_004647	McCormacks Road	Maddingley	Ch. 2050 from Bacchus Marsh-Balliang Road to Ch. 2080	30	Access Level 1	Sealed
RDS_004437	McCrae Street	Maddingley	Ch. 0 from Griffith Street to Ch. 25	25	Access Level 2	Sealed
RDS_004436	McCrae Street	Maddingley	Ch. 25 from Griffith Street to Ch. 225	200	Access Level 2	Sealed
RDS_005145	McCrae Street	Maddingley	Ch. 220 from Griffith Street to Ch. 235	15	Access Level 2	Sealed

REGISTER OF PUBLIC ROADS

Asset ID	Road Name	Locality	Location Description	Segment Length (m)	Hierarchy	Surface Type
RDS_004438	McCrae Street	Maddingley	Ch. 250 from Griffith Street to Ch. 435	185	Access Level 2	Sealed
RDS_004772	McCullagh Street	Bacchus Marsh	Ch. 0 from Dead end west of Finnin Street to Ch. 395	395	Access Level 2	Sealed
RDS_004913	McCullagh Street	Bacchus Marsh	Ch. 395 from Dead end west of Finnin Street to Ch. 465	70	Access Level 2	Sealed
RDS_005114	McCullagh Street	Bacchus Marsh	Ch. 465 from Dead end west of Finnin Street to Ch. 560	95	Access Level 2	Sealed
RDS_004453	McDonald Court	Bacchus Marsh	Ch. 0 from Margaret Drive to Ch. 130	130	Access Level 2	Sealed
RDS_005412	McDonalds Lane	Mount Egerton	Ch. 0 from Manleys Road to Ch. 820	820	Unsealed Level 2	Unsealed
RDS_004374	McFarland Street	Bacchus Marsh	Ch. 0 from Gisborne Road to Ch. 400	400	Access Level 2	Sealed
RDS_005124	McFarland Street	Bacchus Marsh	Ch. 410 from Gisborne Road to Ch. 420	10	Access Level 2	Sealed
RDS_004373	McFarland Street	Bacchus Marsh	Ch. 420 from Gisborne Road to Ch. 490	70	Access Level 2	Sealed
RDS_005673	McFarlanes Lane	Mount Egerton	Ch. 0 from Egerton-Ballark Road to Ch. 620	620	Unsealed Level 2	Unsealed
RDS_004398	McGrath Street	Bacchus Marsh	Ch. 0 from Fiske Street to Ch. 340	340	Access Level 2	Sealed
RDS_004456	McGregor Court	Bacchus Marsh	Ch. 0 from Margaret Drive to Ch. 100	100	Access Level 2	Sealed
RDS_003605	McGuigans Road	Millbrook	Ch. 0 from Old Melbourne Road to Ch. 2370	2370	Access Level 2	Sealed
RDS_004695	McGuigans Road	Millbrook	Ch. 2370 from Old Melbourne Road to Ch. 4756	2386	Access Level 2	Sealed
RDS_005499	McHughs Road	Gordon	Ch. 0 from Moorabool West Road to Ch. 995	995	Unsealed Level 2	Unsealed
RDS_005500	McHughs Road	Gordon	Ch. 995 from Moorabool West Road to Ch. 1580	585	Unsealed Level 2	Unsealed
RDS_005452	McIntoshs East Lane	Mount Egerton	Ch. 0 from Gordon-Egerton Road to Ch. 600	600	Unsealed Level 2	Unsealed
RDS_004940	McIntoshs Lane	Mount Egerton	Ch. 0 from Gordon-Egerton Road to Ch. 25	25	Access Level 2	Sealed
RDS_005429	McIntoshs Lane	Mount Egerton	Ch. 25 from Gordon-Egerton Road to Ch. 1445	1420	Unsealed Level 2	Unsealed
RDS_005707	McIvor Road	Wallace	Ch. 0 from Westcotts Road to Ch. 155	155	Unsealed Level 2	Unsealed
RDS_005335	McKees Road	Clarendon	Ch. 0 from Midland Highway to Ch. 600	600	Unsealed Level 2	Unsealed
RDS_005509	McKenna Lane	Bunding	Ch. 0 from Ballan-Daylesford Road to Ch. 660	660	Unsealed Level 2	Unsealed
RDS_005510	McKenna Lane	Bunding	Ch. 660 from Ballan-Daylesford Road to Ch. 1475	815	Unsealed Level 2	Unsealed
RDS_004676	McKenzie Court	Merrimu	Ch. 0 from Wells Road to Ch. 140	140	Access Level 2	Sealed
RDS_004677	McKenzie Court	Merrimu	Ch. 140 from Wells Road to Ch. 235	95	Access Level 2	Sealed
RDS_039573	McLachlan Street	Bacchus Marsh	Ch. 0 from Halletts Way to Ch. 227	227	Access Level 2	Sealed
RDS_040736	McLachlan Street	Bacchus Marsh	Ch. 227 from Halletts Way to Ch. 298	71	Access Level 2	Sealed
RDS_041375	McLachlan Street	Bacchus Marsh	Ch. 298 from Halletts Way to Ch. 434	136	Access Level 2	Sealed
RDS_004490	McLennan Avenue	Maddingley	Ch. 0 from Darcy Street to Ch. 10	10	Access Level 2	Sealed
RDS_004720	McLennan Avenue	Maddingley	Ch. 10 from Darcy Street to Ch. 350	340	Access Level 2	Sealed
RDS_004493	McLennan Avenue	Maddingley	Ch. 350 from Darcy Street to Ch. 360	10	Access Level 2	Sealed
RDS_005676	McLennan Street	Blackwood	Ch. 0 from Cann Street to Ch. 120	120	Unsealed Level 2	Unsealed
RDS_004178	McLeod Drive	Darley	Ch. 0 from Morrison Drive to Ch. 170	170	Access Level 1	Sealed
RDS_004179	McLeod Drive	Darley	Ch. 170 from Morrison Drive to Ch. 370	200	Access Level 1	Sealed
RDS_004290	McMahon Court	Darley	Ch. 0 from Grey Street to Ch. 90	90	Access Level 2	Sealed
RDS_006223	McMahon Drive	Ballan	Ch. 0 from Spencer Road to Ch. 321	321	Access Level 2	Sealed
RDS_004533	McMahons Road	Balliang	Ch. 0 from Brisbane Ranges Road to Ch. 1010	1010	Access Level 2	Sealed
RDS_005757	McMullins Lane	Coimadai	Ch. 0 from Gisborne Road to Ch. 1030	1030	Unsealed Level 2	Unsealed
RDS_004331	McNicholl Court	Bacchus Marsh	Ch. 0 from Simone Road to Ch. 60	60	Access Level 2	Sealed
RDS_003542	McPhans Road	Mollonghip	Ch. 0 from Mollonghip Road to Ch. 1600	1600	Access Level 2	Sealed
RDS_004516	McPherson Street	Maddingley	Ch. 0 from Osborne Street to Ch. 225	225	Access Level 1	Sealed
RDS_004915	McPherson Street	Maddingley	Ch. 225 from Osborne Street to Ch. 425	200	Access Level 1	Sealed
RDS_005586	Mechanics Lane	Barrys Reef	Ch. 0 from Thurgoods Lane North to Ch. 200	200	Unsealed Level 2	Unsealed

REGISTER OF PUBLIC ROADS

Asset ID	Road Name	Locality	Location Description	Segment Length (m)	Hierarchy	Surface Type
RDS_004149	Medway Court	Darley	Ch. 0 from Swans Road to Ch. 120	120	Access Level 2	Sealed
RDS_046905	Meikle Street	Maddingley	Ch. 0 from Grant Street to Ch. 93	93	Access Level 1	Sealed
RDS_046908	Meikle Street	Maddingley	Ch. 93 from Grant Street to Ch. 175	82	Access Level 1	Sealed
RDS_046907	Meikle Street	Maddingley	Ch. 175 from Grant Street to Ch. 370	195	Access Level 1	Sealed
RDS_005016	Meredith-Mount Mercer Road	Cargerie	Ch. 14720 from Midland Highway to Ch. 14832	112	Access Level 2	Sealed
RDS_003720	Meredith-Mount Mercer Road	Cargerie	Ch. 14832 from Midland Highway to Ch. 15639	807	Access Level 2	Sealed
RDS_003717	Meredith-Mount Mercer Road	Cargerie	Ch. 15639 from Midland Highway to Ch. 16292	653	Access Level 2	Sealed
RDS_003718	Meredith-Mount Mercer Road	Cargerie	Ch. 16292 from Midland Highway to Ch. 17698	1406	Access Level 2	Sealed
RDS_004956	Meridie Way	Darley	Ch. 0 from Holts Lane to Ch. 145	145	Access Level 2	Sealed
RDS_003950	Messmate Street	Dales Creek	Ch. 0 from Acacia Avenue to Ch. 130	130	Access Level 2	Sealed
RDS_005046	Mia Bella Drive	Hopetoun Park	Ch. 0 from Eden Crescent to Ch. 818	818	Access Level 2	Sealed
RDS_003730	Midland Highway	Elaine	Ch. 0 from Settlement Road to Ch. 230	230	Access Level 2	Sealed
RDS_005980	Midland Highway	Elaine	Ch. 0 from Midland Highway to Ch. 88	88	Unsealed Level 2	Unsealed
RDS_004506	Miles Court	Bacchus Marsh	Ch. 0 from Wilson Place to Ch. 60	60	Access Level 2	Sealed
RDS_005652	Miles Road	Parwan	Ch. 0 from Parwan South Road to Ch. 1650	1650	Unsealed Level 2	Unsealed
RDS_004077	Mill Park Street	Ballan	Ch. 0 from Ballan-Greendale Road to Ch. 33	33	Access Level 2	Sealed
RDS_005072	Mill Park Street	Ballan	Ch. 33 from Ballan-Greendale Road to Ch. 130	97	Access Level 2	Sealed
RDS_005620	Mill Park Street	Ballan	Ch. 130 from Ballan-Greendale Road to Ch. 210	80	Unsealed Level 2	Unsealed
RDS_004465	Millbank Street	Bacchus Marsh	Ch. 0 from Grant Street to Ch. 175	175	Access Level 1	Sealed
RDS_004466	Millbank Street	Bacchus Marsh	Ch. 175 from Grant Street to Ch. 225	50	Access Level 1	Sealed
RDS_003828	Millbrook-Egerton Road	Gordon	Ch. 2810 from McGuigans Road to Ch. 3435	625	Access Level 2	Sealed
RDS_003827	Millbrook-Egerton Road	Gordon	Ch. 3435 from McGuigans Road to Ch. 4140	705	Access Level 2	Sealed
RDS_003606	Millbrook-Egerton Road	Millbrook	Ch. 0 from McGuigans Road to Ch. 1165	1165	Access Level 2	Sealed
RDS_003607	Millbrook-Egerton Road	Millbrook	Ch. 1165 from McGuigans Road to Ch. 2810	1645	Access Level 2	Sealed
RDS_005708	Millers Road	Myrniong	Ch. 0 from Garrards Lane to Ch. 424	424	Unsealed Level 2	Unsealed
RDS_003869	Mills Lane	Gordon	Ch. 0 from Abbington Park Road to Ch. 25	25	Access Level 2	Sealed
RDS_005487	Mills Lane	Gordon	Ch. 25 from Abbington Park Road to Ch. 480	455	Unsealed Level 2	Unsealed
RDS_005320	Mills Road	Lal Lal	Ch. 0 from Haywood Road to Ch. 410	410	Unsealed Level 2	Unsealed
RDS_041175	Mills Road	Lal Lal	Ch. 410 from Haywood Road to Ch. 850	440	Unsealed Level 2	Unsealed
RDS_006240	Mimulus Road	Maddingley	Ch. 0 from Stonehill Drive to Ch. 358	358	Access Level 1	Sealed
RDS_017709	Mimulus Road	Maddingley	Ch. 358 from Stonehill Drive to Ch. 413	55	Access Level 1	Sealed
RDS_003887	Mingara Drive	Ballan	Ch. 0 from Ballan-Daylesford Road to Ch. 170	170	Access Level 2	Sealed
RDS_005557	Missens Lane	Ballan	Ch. 0 from Blakeville Road to Ch. 540	540	Unsealed Level 2	Unsealed
RDS_004165	Mitchell Court	Darley	Ch. 0 from Nelson Street to Ch. 135	135	Access Level 2	Sealed
RDS_004512	Mitchem Street	Maddingley	Ch. 0 from Geelong-Bacchus Marsh Road to Ch. 180	180	Access Level 2	Sealed
RDS_041843	Moe Lane	Bacchus Marsh	Ch. 0 from Canterbury Drive to Ch. 55	55	Access Level 2	Sealed
RDS_044027	Moffatt Street	Maddingley	Ch. 0 from Stonehill Drive to Ch. 212	212	Access Level 2	Sealed
RDS_003868	Molesworth Court	Gordon	Ch. 0 from Abbington Park Road to Ch. 515	515	Access Level 2	Sealed
RDS_003538	Mollonghip Road	Bullarook	Ch. 0 from Barkstead Road to Ch. 915	915	Access Level 1	Sealed
RDS_003539	Mollonghip Road	Claretown	Ch. 915 from Barkstead Road to Ch. 1270	355	Access Level 1	Sealed
RDS_003541	Mollonghip Road	Mollonghip	Ch. 2925 from Barkstead Road to Ch. 4125	1200	Access Level 2	Sealed
RDS_003540	Mollonghip Road	Springbank	Ch. 1270 from Barkstead Road to Ch. 2925	1655	Access Level 1	Sealed
RDS_005486	Moloney Lane	Gordon	Ch. 0 from Abbington Park Road to Ch. 320	320	Unsealed Level 2	Unsealed

REGISTER OF PUBLIC ROADS

Asset ID	Road Name	Locality	Location Description	Segment Length (m)	Hierarchy	Surface Type
RDS_003910	Monteville Lane	Ballan	Ch. 0 from Old Melbourne Road to Ch. 85	85	Access Level 2	Sealed
RDS_003911	Monteville Lane	Ballan	Ch. 85 from Old Melbourne Road to Ch. 110	25	Access Level 2	Sealed
RDS_003915	Monteville Lane	Ballan	Ch. 110 from Old Melbourne Road to Ch. 170	60	Access Level 2	Sealed
RDS_003912	Monteville Lane	Ballan	Ch. 170 from Old Melbourne Road to Ch. 210	40	Access Level 2	Sealed
RDS_003913	Monteville Lane	Ballan	Ch. 210 from Old Melbourne Road to Ch. 335	125	Access Level 2	Sealed
RDS_003914	Monteville Lane	Ballan	Ch. 335 from Old Melbourne Road to Ch. 1110	775	Access Level 2	Sealed
RDS_003916	Monteville Lane	Ballan	Ch. 1110 from Old Melbourne Road to Ch. 1655	545	Access Level 2	Sealed
RDS_005546	Monteville Lane	Ballan	Ch. 1665 from Old Melbourne Road to Ch. 4640	2975	Unsealed Level 2	Unsealed
RDS_004773	Moon Court	Maddingley	Ch. 0 from Tilley Drive to Ch. 70	70	Access Level 2	Sealed
RDS_004568	Moonah Drive	Long Forest	Ch. 0 from Long Forest Road to Ch. 650	650	Access Level 2	Sealed
RDS_006239	Moonglow Crescent	Maddingley	Ch. 0 from Stonehill Drive to Ch. 298	298	Access Level 2	Sealed
RDS_004914	Moonlight Court	Darley	Ch. 0 from Lewis Street to Ch. 50	50	Access Level 2	Sealed
RDS_004845	Moorabool Drive	Ballan	Ch. 0 from Spencer Road to Ch. 210	210	Access Level 2	Sealed
RDS_005488	Moorabool West Road	Bunding	Ch. 7685 from Western Freeway (Nth Side Off/On Ramp) to	841	Unsealed Level 2	Unsealed
RDS_003871	Moorabool West Road	Bunding	Ch. 8526 from Western Freeway (Nth Side Off/On Ramp) to	2172	Access Level 2	Sealed
RDS_003870	Moorabool West Road	Bunding	Ch. 10698 from Western Freeway (Nth Side Off/On Ramp) to	204	Access Level 2	Sealed
RDS_004920	Moorabool West Road	Bunding	Ch. 10902 from Western Freeway (Nth Side Off/On Ramp) to	240	Access Level 2	Sealed
RDS_003865	Moorabool West Road	Gordon	Ch. 0 from Western Freeway (Nth Side Off/On Ramp) to C	79	Access Level 1	Sealed
RDS_003862	Moorabool West Road	Gordon	Ch. 0 from Old Western Highway to Ch. 104	104	Collector	Sealed
RDS_003875	Moorabool West Road	Gordon	Ch. 79 from Western Freeway (Nth Side Off/On Ramp) to	608	Access Level 1	Sealed
RDS_003874	Moorabool West Road	Gordon	Ch. 687 from Western Freeway (Nth Side Off/On Ramp) to	1360	Access Level 1	Sealed
RDS_003873	Moorabool West Road	Gordon	Ch. 2047 from Western Freeway (Nth Side Off/On Ramp) to	1863	Access Level 1	Sealed
RDS_003872	Moorabool West Road	Gordon	Ch. 3910 from Western Freeway (Nth Side Off/On Ramp) to	2428	Access Level 1	Sealed
RDS_005489	Moorabool West Road	Gordon	Ch. 6338 from Western Freeway (Nth Side Off/On Ramp) to	248	Unsealed Level 2	Unsealed
RDS_005170	Moorabool West Road	Gordon	Ch. 6586 from Western Freeway (Nth Side Off/On Ramp) to	104	Access Level 2	Sealed
RDS_005825	Moorabool West Road	Gordon	Ch. 6690 from Western Freeway (Nth Side Off/On Ramp) to	995	Unsealed Level 2	Unsealed
RDS_004426	Moore Street	Maddingley	Ch. 0 from Griffith Street to Ch. 25	25	Access Level 2	Sealed
RDS_004427	Moore Street	Maddingley	Ch. 25 from Griffith Street to Ch. 225	200	Access Level 2	Sealed
RDS_004428	Moore Street	Maddingley	Ch. 225 from Griffith Street to Ch. 240	15	Access Level 2	Sealed
RDS_004429	Moore Street	Maddingley	Ch. 260 from Griffith Street to Ch. 480	220	Access Level 2	Sealed
RDS_005677	Moretons Road	Balliang East	Ch. 0 from Agars Road to Ch. 1625	1625	Unsealed Level 2	Unsealed
RDS_005641	Moretons Road	Balliang East	Ch. 1625 from Agars Road to Ch. 4020	2395	Unsealed Level 2	Unsealed
RDS_042686	Morgan Street	Maddingley	Ch. 0 from Stonehill Drive to Ch. 243	243	Access Level 2	Sealed
RDS_004182	Morrison Drive	Darley	Ch. 0 from Grey Street to Ch. 260	260	Access Level 1	Sealed
RDS_004183	Morrison Drive	Darley	Ch. 260 from Grey Street to Ch. 605	345	Access Level 1	Sealed
RDS_003435	Morrisons Lane	Korobeit	Ch. 0 from Myrniong-Korobeit Road to Ch. 900	900	Access Level 2	Sealed
RDS_005208	Morrisons Lane	Korobeit	Ch. 900 from Myrniong-Korobeit Road to Ch. 2470	1570	Unsealed Level 2	Unsealed
RDS_005793	Morrisons Lane	Korobeit	Ch. 2470 from Myrniong-Korobeit Road to Ch. 2640	170	Unsealed Level 2	Unsealed
RDS_005209	Morrisons Lane	Korobeit	Ch. 2640 from Myrniong-Korobeit Road to Ch. 3250	610	Unsealed Level 2	Unsealed
RDS_005732	Morrisons Lane	Korobeit	Ch. 3250 from Myrniong-Korobeit Road to Ch. 4400	1150	Unsealed Level 2	Unsealed
RDS_004818	Morton Street	Bacchus Marsh	Ch. 0 from Dickie Street to Ch. 10	10	Access Level 2	Sealed
RDS_004372	Morton Street	Bacchus Marsh	Ch. 10 from Dickie Street to Ch. 95	85	Access Level 2	Sealed
RDS_004624	Mortons Road	Pentland Hills	Ch. 0 from Pentland Hills Road to Ch. 1420	1420	Access Level 2	Sealed

REGISTER OF PUBLIC ROADS

Asset ID	Road Name	Locality	Location Description	Segment Length (m)	Hierarchy	Surface Type
RDS_005194	Morven Road	Darley	Ch. 0 from Dundas Street to Ch. 180	180	Access Level 1	Sealed
RDS_006233	Morven Road	Darley	Ch. 180 from Dundas Street to Ch. 224	44	Access Level 1	Sealed
RDS_005648	Mount Blackwood Road	Greendale	Ch. 8110 from Old Western Highway to Ch. 8650	540	Unsealed Level 2	Unsealed
RDS_004613	Mount Blackwood Road	Korobeit	Ch. 3655 from Old Western Highway to Ch. 4985	1330	Access Level 1	Sealed
RDS_004614	Mount Blackwood Road	Korobeit	Ch. 4985 from Old Western Highway to Ch. 6370	1385	Access Level 2	Sealed
RDS_004608	Mount Blackwood Road	Myrniong	Ch. 0 from Old Western Highway to Ch. 365	365	Access Level 1	Sealed
RDS_004609	Mount Blackwood Road	Myrniong	Ch. 365 from Old Western Highway to Ch. 685	320	Access Level 1	Sealed
RDS_004610	Mount Blackwood Road	Myrniong	Ch. 685 from Old Western Highway to Ch. 1420	735	Access Level 1	Sealed
RDS_004611	Mount Blackwood Road	Myrniong	Ch. 1420 from Old Western Highway to Ch. 2315	895	Access Level 1	Sealed
RDS_004612	Mount Blackwood Road	Myrniong	Ch. 2315 from Old Western Highway to Ch. 3655	1340	Access Level 1	Sealed
RDS_004615	Mount Blackwood Road	Myrniong	Ch. 6370 from Old Western Highway to Ch. 8110	1740	Access Level 2	Sealed
RDS_003707	Mount Doran Road	Elaine	Ch. 0 from Elaine-Egerton Road to Ch. 1535	1535	Access Level 2	Sealed
RDS_003708	Mount Doran Road	Elaine	Ch. 1535 from Elaine-Egerton Road to Ch. 1715	180	Access Level 2	Sealed
RDS_005363	Mount Doran Road	Elaine	Ch. 1715 from Elaine-Egerton Road to Ch. 3195	1480	Unsealed Level 2	Unsealed
RDS_005321	Mount Doran Road	Lal Lal	Ch. 6025 from Elaine-Egerton Road to Ch. 6765	740	Unsealed Level 2	Unsealed
RDS_005362	Mount Doran Road	Mount Doran	Ch. 3195 from Elaine-Egerton Road to Ch. 3865	670	Unsealed Level 2	Unsealed
RDS_005786	Mount Doran-Egerton Road	Elaine	Ch. 2575 from Settlement Road to Ch. 4125	1550	Unsealed Level 2	Unsealed
RDS_005787	Mount Doran-Egerton Road	Elaine	Ch. 4125 from Settlement Road to Ch. 5145	1020	Unsealed Level 2	Unsealed
RDS_003706	Mount Doran-Egerton Road	Mount Doran	Ch. 0 from Settlement Road to Ch. 1041	1041	Access Level 1	Sealed
RDS_005360	Mount Doran-Egerton Road	Mount Doran	Ch. 1041 from Settlement Road to Ch. 2575	1534	Unsealed Level 2	Unsealed
RDS_003824	Mount Wallace Hall Road	Mount Wallace	Ch. 0 from Geelong-Ballan Road to Ch. 355	355	Access Level 2	Sealed
RDS_005419	Mount Wallace Hall Road	Mount Wallace	Ch. 355 from Geelong-Ballan Road to Ch. 845	490	Unsealed Level 2	Unsealed
RDS_003894	Mount Wallace-Ballark Road	Morrison's	Ch. 4780 from Geelong-Ballan Road to Ch. 5788	1008	Access Level 2	Sealed
RDS_003890	Mount Wallace-Ballark Road	Mount Wallace	Ch. 0 from Geelong-Ballan Road to Ch. 270	270	Access Level 2	Sealed
RDS_003891	Mount Wallace-Ballark Road	Mount Wallace	Ch. 270 from Geelong-Ballan Road to Ch. 1505	1235	Access Level 2	Sealed
RDS_003892	Mount Wallace-Ballark Road	Mount Wallace	Ch. 1505 from Geelong-Ballan Road to Ch. 3580	2075	Access Level 2	Sealed
RDS_003893	Mount Wallace-Ballark Road	Mount Wallace	Ch. 3580 from Geelong-Ballan Road to Ch. 4780	1200	Access Level 2	Sealed
RDS_004606	Muddy Lane	Myrniong	Ch. 0 from Main Street to Ch. 310	310	Access Level 1	Sealed
RDS_004607	Muddy Lane	Myrniong	Ch. 310 from Main Street to Ch. 1410	1100	Access Level 1	Sealed
RDS_004504	Muir Street	Bacchus Marsh	Ch. 0 from Madden Drive to Ch. 170	170	Access Level 2	Sealed
RDS_004603	Muir's Lane	Korobeit	Ch. 0 from Mount Blackwood Road to Ch. 1630	1630	Access Level 2	Sealed
RDS_005540	Mulgrew Road	Korweinguboora	Ch. 0 from Hodges Road to Ch. 605	605	Unsealed Level 2	Unsealed
RDS_005541	Mulgrew Road	Korweinguboora	Ch. 605 from Hodges Road to Ch. 1000	395	Unsealed Level 2	Unsealed
RDS_005515	Mullanes Lane	Ballan	Ch. 0 from O'Connors Lane to Ch. 300	300	Unsealed Level 2	Unsealed
RDS_005511	Mullanes Lane	Bunding	Ch. 0 from Ballan-Daylesford Road to Ch. 370	370	Unsealed Level 2	Unsealed
RDS_005281	Mullanes Road	Navigators	Ch. 0 from Navigators Road to Ch. 420	420	Unsealed Level 2	Unsealed
RDS_004310	Munro Court	Bacchus Marsh	Ch. 0 from Carey Crescent to Ch. 90	90	Access Level 2	Sealed
RDS_0044031	Murcott Road	Maddingley	Ch. 0 from Hollyhoke Drive to Ch. 39	39	Access Level 2	Sealed
RDS_004517	Murdoch Court	Maddingley	Ch. 0 from Osborne Street to Ch. 100	100	Access Level 2	Sealed
RDS_003584	Murphys Road	Bungaree	Ch. 0 from Bungaree-Wallace Road to Ch. 1390	1390	Access Level 2	Sealed
RDS_003585	Murphys Road	Bungaree	Ch. 1390 from Bungaree-Wallace Road to Ch. 2495	1105	Access Level 2	Sealed
RDS_005341	Murphys Road	Elaine	Ch. 0 from Midland Highway to Ch. 2405	2405	Unsealed Level 2	Unsealed
RDS_004051	Musgrave Street	Ballan	Ch. 0 from Gorong Street to Ch. 120	120	Access Level 2	Sealed

REGISTER OF PUBLIC ROADS

Asset ID	Road Name	Locality	Location Description	Segment Length (m)	Hierarchy	Surface Type
RDS_004052	Musgrave Street	Ballan	Ch. 132 from Gorong Street to Ch. 392	260	Access Level 2	Sealed
RDS_004050	Myers Court	Ballan	Ch. 0 from Musgrave Street to Ch. 90	90	Access Level 2	Sealed
RDS_004626	Myers Road	Pentland Hills	Ch. 0 from Pentland Hills Road to Ch. 2090	2090	Access Level 2	Sealed
RDS_004275	Myers Street	Darley	Ch. 0 from Halletts Way to Ch. 70	70	Access Level 2	Sealed
RDS_004957	Myers Street	Darley	Ch. 70 from Halletts Way to Ch. 115	45	Access Level 2	Sealed
RDS_004958	Myers Street	Darley	Ch. 115 from Halletts Way to Ch. 255	140	Access Level 2	Sealed
RDS_004011	Myrniong-Korobeit Road	Greendale	Ch. 5260 from Old Western Highway to Ch. 5320	60	Access Level 2	Sealed
RDS_004852	Myrniong-Korobeit Road	Korobeit	Ch. 1320 from Old Western Highway to Ch. 3365	2045	Access Level 2	Sealed
RDS_004008	Myrniong-Korobeit Road	Korobeit	Ch. 3365 from Old Western Highway to Ch. 3510	145	Access Level 2	Sealed
RDS_004009	Myrniong-Korobeit Road	Korobeit	Ch. 3510 from Old Western Highway to Ch. 4735	1225	Access Level 2	Sealed
RDS_043587	Myrniong-Korobeit Road	Myrniong	Ch. 0 from Old Western Highway to Ch. 50	50	Access Level 2	Sealed
RDS_043588	Myrniong-Korobeit Road	Myrniong	Ch. 50 from Old Western Highway to Ch. 140	90	Access Level 2	Sealed
RDS_043589	Myrniong-Korobeit Road	Myrniong	Ch. 140 from Old Western Highway to Ch. 290	150	Access Level 2	Sealed
RDS_004853	Myrniong-Korobeit Road	Myrniong	Ch. 290 from Old Western Highway to Ch. 650	360	Access Level 2	Sealed
RDS_004007	Myrniong-Korobeit Road	Myrniong	Ch. 650 from Old Western Highway to Ch. 1135	485	Access Level 2	Sealed
RDS_004854	Myrniong-Korobeit Road	Myrniong	Ch. 1135 from Old Western Highway to Ch. 1320	185	Access Level 2	Sealed
RDS_004010	Myrniong-Korobeit Road	Myrniong	Ch. 4750 from Old Western Highway to Ch. 5260	510	Access Level 2	Sealed
RDS_005818	Myrtle Grove Road	Ballan	Ch. 0 from Gorong Street to Ch. 65	65	Unsealed Level 2	Unsealed
RDS_004078	Myrtle Grove Road	Ballan	Ch. 65 from Gorong Street to Ch. 230	165	Access Level 2	Sealed
RDS_047124	Myrtle Grove Road	Ballan	Ch. 242 from Gorong Street to Ch. 551	309	Unsealed Level 2	Unsealed
RDS_047125	Myrtle Grove Road	Ballan	Ch. 551 from Gorong Street to Ch. 563	12	Access Level 2	Sealed
RDS_017637	Myrtle Grove Road	Ballan	Ch. 563 from Gorong Street to Ch. 693	130	Access Level 2	Sealed
RDS_017636	Myrtle Grove Road	Ballan	Ch. 693 from Gorong Street to Ch. 867	174	Unsealed Level 2	Unsealed
RDS_005366	Mystery Lane	Elaine	Ch. 0 from Mount Doran Road to Ch. 530	530	Unsealed Level 2	Unsealed
RDS_005709	Nagle Lane	Bunding	Ch. 0 from Moorabool West Road to Ch. 950	950	Unsealed Level 2	Unsealed
RDS_004741	Napier Street	Darley	Ch. 0 from Fitzroy Street to Ch. 230	230	Access Level 2	Sealed
RDS_005564	Napoleon Street	Greendale	Ch. 0 from Greendale-Myrniong Road to Ch. 620	620	Unsealed Level 2	Unsealed
RDS_003895	Nariel Court	Ballan	Ch. 0 from Geelong-Ballan Road to Ch. 1195	1195	Access Level 2	Sealed
RDS_005343	Narmbool Road	Elaine	Ch. 0 from Midland Highway to Ch. 3070	3070	Unsealed Level 2	Unsealed
RDS_004223	Nathan Drive	Darley	Ch. 0 from Davies Street to Ch. 330	330	Access Level 1	Sealed
RDS_004222	Nathan Drive	Darley	Ch. 330 from Davies Street to Ch. 455	125	Access Level 1	Sealed
RDS_004221	Nathan Drive	Darley	Ch. 455 from Davies Street to Ch. 745	290	Access Level 1	Sealed
RDS_003634	Navigator-Dunnstown Road	Dunnstown	Ch. 3539 from Navigators Road to Ch. 4811	1272	Access Level 2	Sealed
RDS_005026	Navigator-Dunnstown Road	Navigators	Ch. 0 from Navigators Road to Ch. 44	44	Access Level 2	Sealed
RDS_003638	Navigator-Dunnstown Road	Navigators	Ch. 74 from Navigators Road to Ch. 1910	1836	Access Level 2	Sealed
RDS_003637	Navigator-Dunnstown Road	Navigators	Ch. 1910 from Navigators Road to Ch. 2416	506	Access Level 2	Sealed
RDS_003636	Navigator-Dunnstown Road	Navigators	Ch. 2416 from Navigators Road to Ch. 3110	694	Access Level 2	Sealed
RDS_003635	Navigator-Dunnstown Road	Navigators	Ch. 3110 from Navigators Road to Ch. 3539	429	Access Level 2	Sealed
RDS_003624	Navigators Road	Navigators	Ch. 1720 from Warrenheip Road to Ch. 2215	495	Collector	Sealed
RDS_003623	Navigators Road	Navigators	Ch. 2215 from Warrenheip Road to Ch. 4280	2065	Collector	Sealed
RDS_003622	Navigators Road	Navigators	Ch. 4280 from Warrenheip Road to Ch. 6865	2585	Collector	Sealed
RDS_003626	Navigators Road	Warrenheip	Ch. 478 from Warrenheip Road to Ch. 540	62	Collector	Sealed
RDS_003625	Navigators Road	Warrenheip	Ch. 540 from Warrenheip Road to Ch. 1720	1180	Collector	Sealed

REGISTER OF PUBLIC ROADS

Asset ID	Road Name	Locality	Location Description	Segment Length (m)	Hierarchy	Surface Type
RDS_003621	Navigators Road	Yendon	Ch. 6865 from Warrenheip Road to Ch. 7840	975	Collector	Sealed
RDS_003620	Navigators Road	Yendon	Ch. 7840 from Warrenheip Road to Ch. 8685	845	Collector	Sealed
RDS_004167	Nelson Street	Darley	Ch. 0 from Grey Street to Ch. 180	180	Access Level 1	Sealed
RDS_004168	Nelson Street	Darley	Ch. 180 from Grey Street to Ch. 250	70	Access Level 1	Sealed
RDS_004169	Nelson Street	Darley	Ch. 250 from Grey Street to Ch. 275	25	Access Level 1	Sealed
RDS_004170	Nelson Street	Darley	Ch. 275 from Grey Street to Ch. 505	230	Access Level 1	Sealed
RDS_004748	Nelson Street	Darley	Ch. 545 from Grey Street to Ch. 1045	500	Access Level 1	Sealed
RDS_004965	Nelson Street	Darley	Ch. 1045 from Grey Street to Ch. 1255	210	Access Level 1	Sealed
RDS_004600	Nerowie Road	Parwan	Ch. 0 from Geelong-Bacchus Marsh Road to Ch. 1275	1275	Collector	Sealed
RDS_004774	Nerowie Road	Parwan	Ch. 1275 from Geelong-Bacchus Marsh Road to Ch. 3755	2480	Collector	Sealed
RDS_004886	Nicholson Street	Darley	Ch. 0 from Wittick Street to Ch. 210	210	Access Level 2	Sealed
RDS_005798	Nightingale Street	Gordon	Ch. 0 from Dead end east of Winter Street to Ch. 952	952	Unsealed Level 2	Unsealed
RDS_003845	Nightingale Street	Gordon	Ch. 952 from Dead end east of Winter Street to Ch. 980	28	Access Level 2	Sealed
RDS_004898	Ninth Mews	Maddingley	Ch. 0 from Tilley Drive to Ch. 32	32	Access Level 2	Sealed
RDS_004488	Nixon Court	Maddingley	Ch. 0 from Leahy Street to Ch. 10	10	Access Level 2	Sealed
RDS_004489	Nixon Court	Maddingley	Ch. 10 from Leahy Street to Ch. 90	80	Access Level 2	Sealed
RDS_005750	Nolan Lane	Greendale	Ch. 0 from La Cote Road to Ch. 220	220	Unsealed Level 2	Unsealed
RDS_005604	Nolan Street	Blackwood	Ch. 0 from Golden Point Road to Ch. 100	100	Unsealed Level 2	Unsealed
RDS_005533	Nolans Lane	Colbrook	Ch. 0 from Aldreds Lane to Ch. 555	555	Unsealed Level 2	Unsealed
RDS_005603	North Blackwood Road	Blackwood	Ch. 0 from Golden Point Road to Ch. 145	145	Unsealed Level 2	Unsealed
RDS_004636	Nortons Road	Parwan	Ch. 0 from Nerowie Road to Ch. 30	30	Access Level 2	Sealed
RDS_005653	Nortons Road	Parwan	Ch. 30 from Nerowie Road to Ch. 2515	2485	Unsealed Level 2	Unsealed
RDS_005338	Nugent Court	Clarendon	Ch. 0 from Lumsden Lane to Ch. 500	500	Unsealed Level 2	Unsealed
RDS_004049	O'Cock Street	Ballan	Ch. 0 from Ballan-Greendale Road to Ch. 360	360	Access Level 2	Sealed
RDS_005669	O'Connell Road	Merrimu	Ch. 60 from Wells Road to Ch. 1415	1355	Unsealed Level 1	Unsealed
RDS_005514	O'Connors Lane	Ballan	Ch. 0 from Ballan-Daylesford Road to Ch. 1705	1705	Unsealed Level 2	Unsealed
RDS_005235	O'Connors Lane	Springbank	Ch. 0 from Ormond Road to Ch. 916	916	Unsealed Level 2	Unsealed
RDS_005478	O'Donnell Street	Gordon	Ch. 0 from Stanley Street to Ch. 230	230	Unsealed Level 2	Unsealed
RDS_004345	O'Hagan Place	Bacchus Marsh	Ch. 0 from Main Street to Ch. 240	240	Access Level 2	Sealed
RDS_004385	O'Keefe Crescent	Bacchus Marsh	Ch. 0 from Masons Lane to Ch. 350	350	Access Level 2	Sealed
RDS_004062	Old Ballanee Road	Ballan	Ch. 0 from Berry Street to Ch. 220	220	Access Level 2	Sealed
RDS_004063	Old Ballanee Road	Ballan	Ch. 220 from Berry Street to Ch. 420	200	Access Level 2	Sealed
RDS_004945	Old Cartons Lane	Gordon	Ch. 0 from Cartons Road to Ch. 19	19	Access Level 2	Sealed
RDS_005483	Old Cartons Lane	Gordon	Ch. 19 from Cartons Road to Ch. 750	731	Unsealed Level 2	Unsealed
RDS_003876	Old Corbetts Road	Gordon	Ch. 0 from Moorabool West Road to Ch. 1475	1475	Access Level 2	Sealed
RDS_004064	Old Geelong Road	Ballan	Ch. 0 from Inglis Street to Ch. 405	405	Access Level 1	Sealed
RDS_004065	Old Geelong Road	Ballan	Ch. 405 from Inglis Street to Ch. 485	80	Access Level 1	Sealed
RDS_004066	Old Geelong Road	Ballan	Ch. 485 from Inglis Street to Ch. 1210	725	Access Level 1	Sealed
RDS_005595	Old Golden Point East Road	Blackwood	Ch. 0 from Old Golden Point Road to Ch. 100	100	Unsealed Level 2	Unsealed
RDS_003982	Old Golden Point Road	Blackwood	Ch. 0 from Martin Street to Ch. 170	170	Access Level 1	Sealed
RDS_003985	Old Golden Point Road	Blackwood	Ch. 170 from Martin Street to Ch. 985	815	Access Level 1	Sealed
RDS_004012	Old Melbourne Road	Ballan	Ch. 4748 from Western Freeway at Ballan eastern interchange	1574	Collector	Sealed
RDS_004013	Old Melbourne Road	Ballan	Ch. 6322 from Western Freeway at Ballan eastern interchange	990	Collector	Sealed

REGISTER OF PUBLIC ROADS

Asset ID	Road Name	Locality	Location Description	Segment Length (m)	Hierarchy	Surface Type
RDS_004015	Old Melbourne Road	Ballan	Ch. 7329 from Western Freeway at Ballan eastern interch	347	Collector	Sealed
RDS_004016	Old Melbourne Road	Ballan	Ch. 7676 from Western Freeway at Ballan eastern interch	963	Collector	Sealed
RDS_004018	Old Melbourne Road	Ballan	Ch. 8663 from Western Freeway at Ballan eastern interch	1005	Collector	Sealed
RDS_004775	Old Melbourne Road	Ballan	Ch. 9668 from Western Freeway at Ballan eastern interch	1656	Collector	Sealed
RDS_004030	Old Melbourne Road	Bungaree	Ch. 23150 from Western Freeway at Ballan eastern intercl	470	Access Level 1	Sealed
RDS_005022	Old Melbourne Road	Bungaree	Ch. 23620 from Western Freeway at Ballan eastern intercl	205	Access Level 1	Sealed
RDS_004031	Old Melbourne Road	Dunnstown	Ch. 23825 from Western Freeway at Ballan eastern intercl	1353	Access Level 1	Sealed
RDS_004032	Old Melbourne Road	Dunnstown	Ch. 25178 from Western Freeway at Ballan eastern intercl	294	Access Level 1	Sealed
RDS_004778	Old Melbourne Road	Dunnstown	Ch. 25472 from Western Freeway at Ballan eastern intercl	15	Access Level 1	Sealed
RDS_004779	Old Melbourne Road	Dunnstown	Ch. 25487 from Western Freeway at Ballan eastern intercl	307	Access Level 1	Sealed
RDS_004033	Old Melbourne Road	Dunnstown	Ch. 25794 from Western Freeway at Ballan eastern intercl	1976	Access Level 1	Sealed
RDS_005023	Old Melbourne Road	Dunnstown	Ch. 27770 from Western Freeway at Ballan eastern intercl	165	Collector	Sealed
RDS_004034	Old Melbourne Road	Dunnstown	Ch. 27935 from Western Freeway at Ballan eastern intercl	400	Collector	Sealed
RDS_005024	Old Melbourne Road	Dunnstown	Ch. 28345 from Western Freeway at Ballan eastern intercl	1080	Collector	Sealed
RDS_004035	Old Melbourne Road	Dunnstown	Ch. 29425 from Western Freeway at Ballan eastern intercl	935	Collector	Sealed
RDS_004019	Old Melbourne Road	Gordon	Ch. 11324 from Western Freeway at Ballan eastern intercl	1800	Collector	Sealed
RDS_004020	Old Melbourne Road	Gordon	Ch. 13124 from Western Freeway at Ballan eastern intercl	821	Collector	Sealed
RDS_004023	Old Melbourne Road	Gordon	Ch. 14927 from Western Freeway at Ballan eastern intercl	898	Access Level 1	Sealed
RDS_004024	Old Melbourne Road	Gordon	Ch. 15825 from Western Freeway at Ballan eastern intercl	985	Access Level 1	Sealed
RDS_004921	Old Melbourne Road	Millbrook	Ch. 16810 from Western Freeway at Ballan eastern intercl	310	Access Level 1	Sealed
RDS_004025	Old Melbourne Road	Millbrook	Ch. 17120 from Western Freeway at Ballan eastern intercl	165	Access Level 1	Sealed
RDS_004026	Old Melbourne Road	Millbrook	Ch. 17285 from Western Freeway at Ballan eastern intercl	1076	Access Level 1	Sealed
RDS_004027	Old Melbourne Road	Millbrook	Ch. 18370 from Western Freeway at Ballan eastern intercl	505	Access Level 1	Sealed
RDS_004028	Old Melbourne Road	Millbrook	Ch. 18875 from Western Freeway at Ballan eastern intercl	660	Access Level 1	Sealed
RDS_004029	Old Melbourne Road	Millbrook	Ch. 19535 from Western Freeway at Ballan eastern intercl	1234	Access Level 1	Sealed
RDS_004776	Old Melbourne Road	Millbrook	Ch. 20769 from Western Freeway at Ballan eastern intercl	266	Access Level 1	Sealed
RDS_006287	Old Melbourne Road	Millbrook	Ch. 21035 from Western Freeway at Ballan eastern intercl	699	Access Level 1	Sealed
RDS_006288	Old Melbourne Road	Millbrook	Ch. 21734 from Western Freeway at Ballan eastern intercl	404	Access Level 1	Sealed
RDS_006289	Old Melbourne Road	Millbrook	Ch. 22138 from Western Freeway at Ballan eastern intercl	1012	Access Level 1	Sealed
RDS_004780	Old Melbourne Road	Warrenheip	Ch. 30360 from Western Freeway at Ballan eastern intercl	1130	Collector	Sealed
RDS_005311	Old Racecourse Road	Lal Lal	Ch. 0 from Harris Road to Ch. 730	730	Unsealed Level 2	Unsealed
RDS_005312	Old Racecourse Road	Lal Lal	Ch. 730 from Harris Road to Ch. 3590	2860	Unsealed Level 2	Unsealed
RDS_003860	Old Western Highway	Gordon	Ch. 0 from Old Melbourne Road to Ch. 846	846	Collector	Sealed
RDS_003861	Old Western Highway	Gordon	Ch. 846 from Old Melbourne Road to Ch. 1219	373	Collector	Sealed
RDS_003863	Old Western Highway	Gordon	Ch. 1219 from Old Melbourne Road to Ch. 1374	155	Collector	Sealed
RDS_003864	Old Western Highway	Gordon	Ch. 1374 from Old Melbourne Road to Ch. 1884	510	Collector	Sealed
RDS_004678	Old Western Highway	Myrniong	Ch. 0 from Western Freeway to Ch. 261	261	Collector	Sealed
RDS_005199	Old Western Highway	Myrniong	Ch. 0 from Old Western Highway to Ch. 589	589	Unsealed Level 2	Unsealed
RDS_004679	Old Western Highway	Myrniong	Ch. 261 from Western Freeway to Ch. 672	411	Collector	Sealed
RDS_004680	Old Western Highway	Myrniong	Ch. 672 from Western Freeway to Ch. 1259	587	Collector	Sealed
RDS_004681	Old Western Highway	Myrniong	Ch. 1259 from Western Freeway to Ch. 2552	1293	Collector	Sealed
RDS_004683	Old Western Highway	Myrniong	Ch. 3183 from Western Freeway to Ch. 4285	1102	Collector	Sealed
RDS_004704	Old Western Highway	Myrniong	Ch. 4285 from Western Freeway to Ch. 4742	457	Collector	Sealed

REGISTER OF PUBLIC ROADS

Asset ID	Road Name	Locality	Location Description	Segment Length (m)	Hierarchy	Surface Type
RDS_005167	Old Western Highway	Myrniong	Ch. 4742 from Western Freeway to Ch. 5083	341	Collector	Sealed
RDS_003401	Old Western Highway	Myrniong	Ch. 5083 from Western Freeway to Ch. 5238	155	Collector	Sealed
RDS_004691	Old Western Highway	Wallace	Ch. 0 from Ormond Road to Ch. 1660	1660	Access Level 2	Sealed
RDS_004933	Old Western Highway	Wallace	Ch. 0 from Ormond Road to Ch. 255	255	Access Level 2	Sealed
RDS_017710	O'Leary Way	Maddingley	Ch. 0 from McCormacks Road to Ch. 50	50	Trunk Collector	Sealed
RDS_040467	O'Leary Way	Maddingley	Ch. 50 from McCormacks Road to Ch. 610	560	Trunk Collector	Sealed
RDS_040465	O'Leary Way	Maddingley	Ch. 610 from McCormacks Road to Ch. 649	39	Trunk Collector	Sealed
RDS_040466	O'Leary Way	Maddingley	Ch. 649 from McCormacks Road to Ch. 841	192	Trunk Collector	Sealed
RDS_041867	O'Leary Way	Maddingley	Ch. 862 from McCormacks Road to Ch. 1285	423	Trunk Collector	Sealed
RDS_039165	Oliver Way	Maddingley	Ch. 0 from McCormacks Road to Ch. 124	124	Access Level 2	Sealed
RDS_041676	Oliver Way	Maddingley	Ch. 124 from McCormacks Road to Ch. 331	207	Access Level 2	Sealed
RDS_043892	Oliver Way	Maddingley	Ch. 331 from McCormacks Road to Ch. 368	37	Access Level 2	Sealed
RDS_005756	O'Loughlin Road	Grenville	Ch. 0 from Sand Road to Ch. 310	310	Unsealed Level 2	Unsealed
RDS_003560	Ormond Road	Springbank	Ch. 935 from Old Western Highway to Ch. 2490	1555	Collector	Sealed
RDS_003561	Ormond Road	Springbank	Ch. 2490 from Old Western Highway to Ch. 2540	50	Collector	Sealed
RDS_003477	Ormond Road	Springbank	Ch. 2560 from Old Western Highway to Ch. 2585	25	Access Level 1	Sealed
RDS_003478	Ormond Road	Springbank	Ch. 2585 from Old Western Highway to Ch. 3295	710	Access Level 1	Sealed
RDS_003479	Ormond Road	Springbank	Ch. 3295 from Old Western Highway to Ch. 3965	670	Access Level 1	Sealed
RDS_044405	Ormond Road	Springbank	Ch. 3965 from Old Western Highway to Ch. 5280	1315	Access Level 1	Sealed
RDS_044406	Ormond Road	Springbank	Ch. 5280 from Old Western Highway to Ch. 5715	435	Access Level 2	Sealed
RDS_003481	Ormond Road	Springbank	Ch. 5715 from Old Western Highway to Ch. 7210	1495	Access Level 2	Sealed
RDS_006261	Ormond Road	Springbank	Ch. 7210 from Old Western Highway to Ch. 8225	1015	Access Level 2	Sealed
RDS_006262	Ormond Road	Springbank	Ch. 8225 from Old Western Highway to Ch. 8320	95	Access Level 2	Sealed
RDS_004702	Ormond Road	Wallace	Ch. 0 from Old Western Highway to Ch. 160	160	Access Level 1	Sealed
RDS_003705	Orrells Road	Elaine	Ch. 0 from Horsehill North Road to Ch. 230	230	Access Level 2	Sealed
RDS_005353	Orrells Road	Elaine	Ch. 230 from Horsehill North Road to Ch. 3930	3700	Unsealed Level 2	Unsealed
RDS_017707	Orton Crescent	Maddingley	Ch. 0 from Caspar Place to Ch. 203	203	Access Level 2	Sealed
RDS_005147	Osborne Street	Maddingley	Ch. 0 from Griffith Street to Ch. 30	30	Access Level 1	Sealed
RDS_004518	Osborne Street	Maddingley	Ch. 30 from Griffith Street to Ch. 315	285	Access Level 1	Sealed
RDS_004519	Osborne Street	Maddingley	Ch. 315 from Griffith Street to Ch. 480	165	Access Level 1	Sealed
RDS_004799	Osborne Street	Maddingley	Ch. 480 from Griffith Street to Ch. 665	185	Access Level 2	Sealed
RDS_005148	Osborne Street	Maddingley	Ch. 680 from Griffith Street to Ch. 905	225	Access Level 2	Sealed
RDS_005630	Osborne Street	Maddingley	Ch. 900 from Griffith Street to Ch. 1635	735	Unsealed Level 2	Unsealed
RDS_004649	Paces Lane	Rowsley	Ch. 0 from Bacchus Marsh-Balliang Road to Ch. 150	150	Access Level 2	Sealed
RDS_004649	Paces Lane	Rowsley	Ch. 0 from Bacchus Marsh-Balliang Road to Ch. 150	150	Access Level 2	Sealed
RDS_047185	Paces Lane	Rowsley	Ch. 150 from Bacchus Marsh-Balliang Road to Ch. 630	480	Unsealed Level 2	Unsealed
RDS_047186	Paces Lane	Rowsley	Ch. 630 from Bacchus Marsh-Balliang Road to Ch. 845	215	Access Level 2	Sealed
RDS_047187	Paces Lane	Rowsley	Ch. 845 from Bacchus Marsh-Balliang Road to Ch. 2655	1810	Access Level 2	Sealed
RDS_005829	Paces Lane	Rowsley	Ch. 2660 from Bacchus Marsh-Balliang Road to Ch. 3255	595	Unsealed Level 2	Unsealed
RDS_004287	Packham Court	Darley	Ch. 0 from Jonathan Drive to Ch. 50	50	Access Level 2	Sealed
RDS_006049	Palmers Lane	Pentland Hills	Ch. 0 from Pentland Hills Road to Ch. 1244	1244	Access Level 2	Sealed
RDS_006050	Palmers Lane	Pentland Hills	Ch. 1244 from Pentland Hills Road to Ch. 1940	696	Access Level 2	Sealed
RDS_005457	Palmerston Street	Gordon	Ch. 0 from Maher Street to Ch. 120	120	Unsealed Level 2	Unsealed

REGISTER OF PUBLIC ROADS

Asset ID	Road Name	Locality	Location Description	Segment Length (m)	Hierarchy	Surface Type
RDS_005456	Palmerston Street	Gordon	Ch. 120 from Maher Street to Ch. 230	110	Unsealed Level 2	Unsealed
RDS_005458	Palmerston Street	Gordon	Ch. 230 from Maher Street to Ch. 350	120	Unsealed Level 2	Unsealed
RDS_004140	Pamela Court	Darley	Ch. 0 from Links Road to Ch. 80	80	Access Level 2	Sealed
RDS_004141	Pamela Court	Darley	Ch. 80 from Links Road to Ch. 480	400	Access Level 2	Sealed
RDS_003461	Par Court	Darley	Ch. 0 from Augusta Place to Ch. 40	40	Access Level 2	Sealed
RDS_004526	Park Street	Maddingley	Ch. 0 from Bond Street to Ch. 145	145	Access Level 1	Sealed
RDS_004525	Park Street	Maddingley	Ch. 145 from Bond Street to Ch. 235	90	Access Level 1	Sealed
RDS_004524	Park Street	Maddingley	Ch. 235 from Bond Street to Ch. 395	160	Access Level 1	Sealed
RDS_005302	Parkers Road	Lal Lal	Ch. 0 from Clarendon-Lal Lal Road to Ch. 1200	1200	Unsealed Level 2	Unsealed
RDS_005303	Parkers Road	Lal Lal	Ch. 1200 from Clarendon-Lal Lal Road to Ch. 1960	760	Unsealed Level 2	Unsealed
RDS_005385	Parkinson Road	Morrison's	Ch. 0 from Elaine-Morrison's Road to Ch. 565	565	Unsealed Level 2	Unsealed
RDS_005383	Parkinson's Lane	Elaine	Ch. 0 from Elaine-Morrison's Road to Ch. 975	975	Unsealed Level 2	Unsealed
RDS_039162	Parkside Avenue	Maddingley	Ch. 0 from Porter Avenue to Ch. 250	250	Access Level 2	Sealed
RDS_004742	Parkside Drive	Hopetoun Park	Ch. 0 from Riverview Drive to Ch. 395	395	Access Level 2	Sealed
RDS_004630	Parwan South Road	Parwan	Ch. 0 from Parwan-Exford Road to Ch. 2420	2420	Access Level 1	Sealed
RDS_004631	Parwan South Road	Parwan	Ch. 2420 from Parwan-Exford Road to Ch. 4640	2220	Access Level 1	Sealed
RDS_004629	Parwan-Exford Road	Parwan	Ch. 1265 from Geelong-Bacchus Marsh Road to Ch. 2885	1620	Collector	Sealed
RDS_004628	Parwan-Exford Road	Parwan & Maddingley	Ch. 0 from Geelong-Bacchus Marsh Road to Ch. 1265	1265	Collector	Sealed
RDS_004351	Patterson Street	Bacchus Marsh	Ch. 0 from Gisborne Road to Ch. 120	120	Access Level 1	Sealed
RDS_004350	Patterson Street	Bacchus Marsh	Ch. 120 from Gisborne Road to Ch. 130	10	Access Level 1	Sealed
RDS_004349	Patterson Street	Bacchus Marsh	Ch. 130 from Gisborne Road to Ch. 330	200	Access Level 1	Sealed
RDS_004602	Pattinson's Lane	Korobeit	Ch. 0 from Myrniong-Korobeit Road to Ch. 945	945	Access Level 2	Sealed
RDS_004601	Pattinson's Lane	Korobeit	Ch. 955 from Myrniong-Korobeit Road to Ch. 2410	1455	Access Level 2	Sealed
RDS_005285	Pattons Road	Yendon	Ch. 0 from Navigators Road to Ch. 260	260	Unsealed Level 2	Unsealed
RDS_005628	Pearce Street	Bacchus Marsh	Ch. 0 from Main Street to Ch. 100	100	Unsealed Level 2	Unsealed
RDS_003725	Pearsons Road	Elaine	Ch. 0 from Midland Highway to Ch. 160	160	Access Level 2	Sealed
RDS_003726	Pearsons Road	Elaine	Ch. 160 from Midland Highway to Ch. 565	405	Access Level 2	Sealed
RDS_005361	Pearsons Road	Mount Doran	Ch. 0 from Mount Doran-Egerton Road to Ch. 1075	1075	Unsealed Level 2	Unsealed
RDS_003450	Pedrettis Road	Rowsley	Ch. 0 from Glenmore Road to Ch. 170	170	Access Level 2	Sealed
RDS_004501	Peelmans Lane	Maddingley	Ch. 0 from Grant Street to Ch. 120	120	Access Level 2	Sealed
RDS_004502	Peelmans Lane	Maddingley	Ch. 120 from Grant Street to Ch. 270	150	Access Level 2	Sealed
RDS_004884	Peelmans Lane	Maddingley	Ch. 270 from Grant Street to Ch. 315	45	Access Level 2	Sealed
RDS_004885	Peelmans Lane	Maddingley	Ch. 315 from Grant Street to Ch. 395	80	Access Level 2	Sealed
RDS_005143	Peelmans Lane	Maddingley	Ch. 395 from Grant Street to Ch. 400	5	Access Level 2	Sealed
RDS_005255	Peerewerrh Road	Millbrook	Ch. 0 from Old Melbourne Road to Ch. 1465	1465	Unsealed Level 2	Unsealed
RDS_004952	Peerewerrh Road	Millbrook	Ch. 1465 from Old Melbourne Road to Ch. 1775	310	Access Level 2	Sealed
RDS_005047	Pelican Point	Hopetoun Park	Ch. 0 from Thomas Drive to Ch. 330	330	Access Level 2	Sealed
RDS_005048	Pelican Point	Hopetoun Park	Ch. 330 from Thomas Drive to Ch. 400	70	Access Level 2	Sealed
RDS_005165	Pentland Hills Road	Pentland Hills	Ch. 0 from Mortons Road to Ch. 300	300	Access Level 1	Sealed
RDS_004621	Pentland Hills Road	Pentland Hills	Ch. 300 from Mortons Road to Ch. 800	500	Access Level 1	Sealed
RDS_005166	Pentland Hills Road	Pentland Hills	Ch. 800 from Mortons Road to Ch. 2000	1200	Access Level 1	Sealed
RDS_004620	Pentland Hills Road	Pentland Hills	Ch. 2000 from Mortons Road to Ch. 3410	1410	Access Level 1	Sealed
RDS_004619	Pentland Hills Road	Pentland Hills	Ch. 3410 from Mortons Road to Ch. 3890	480	Access Level 1	Sealed

REGISTER OF PUBLIC ROADS

Asset ID	Road Name	Locality	Location Description	Segment Length (m)	Hierarchy	Surface Type
RDS_004618	Pentland Hills Road	Pentland Hills	Ch. 3890 from Mortons Road to Ch. 4310	420	Access Level 1	Sealed
RDS_004617	Pentland Hills Road	Pentland Hills	Ch. 4310 from Mortons Road to Ch. 4500	190	Access Level 1	Sealed
RDS_003952	Peppermint Court	Dales Creek	Ch. 0 from Dales Creek Avenue to Ch. 280	280	Access Level 2	Sealed
RDS_004314	Peter Pan Place	Bacchus Marsh	Ch. 0 from Underbank Boulevard to Ch. 180	180	Access Level 2	Sealed
RDS_004495	Peters Close	Maddingley	Ch. 0 from Darcy Street to Ch. 10	10	Access Level 2	Sealed
RDS_004496	Peters Close	Maddingley	Ch. 10 from Darcy Street to Ch. 200	190	Access Level 2	Sealed
RDS_041673	Phillips Road	Maddingley	Ch. 0 from Cosgrove Drive to Ch. 65	65	Access Level 2	Sealed
RDS_042676	Phillips Road	Maddingley	Ch. 65 from Cosgrove Drive to Ch. 75	10	Access Level 2	Sealed
RDS_004311	Pike Place	Bacchus Marsh	Ch. 0 from Carey Crescent to Ch. 130	130	Access Level 2	Sealed
RDS_004469	Pilmer Street	Bacchus Marsh	Ch. 0 from Grant Street to Ch. 90	90	Access Level 1	Sealed
RDS_005138	Pilmer Street	Bacchus Marsh	Ch. 90 from Grant Street to Ch. 110	20	Access Level 1	Sealed
RDS_005137	Pilmer Street	Bacchus Marsh	Ch. 110 from Grant Street to Ch. 200	90	Access Level 1	Sealed
RDS_004470	Pilmer Street	Bacchus Marsh	Ch. 215 from Grant Street to Ch. 315	100	Access Level 1	Sealed
RDS_004471	Pilmer Street	Bacchus Marsh	Ch. 315 from Grant Street to Ch. 415	100	Access Level 1	Sealed
RDS_003951	Pine Court	Dales Creek	Ch. 0 from Dales Creek Avenue to Ch. 200	200	Access Level 2	Sealed
RDS_040739	Pinnacle Court	Bacchus Marsh	Ch. 0 from Masons Lane to Ch. 270	270	Access Level 2	Sealed
RDS_004283	Pippin Court	Darley	Ch. 0 from Jonathan Drive to Ch. 100	100	Access Level 2	Sealed
RDS_005272	Pope Street	Yendon	Ch. 0 from Yendon No 2 Road to Ch. 300	300	Unsealed Level 2	Unsealed
RDS_040738	Porter Avenue	Bacchus Marsh	Ch. 0 from O'Leary Way to Ch. 41	41	Access Level 2	Sealed
RDS_017716	Porter Avenue	Maddingley	Ch. 0 from O'Leary Way to Ch. 219	219	Access Level 2	Sealed
RDS_039163	Porter Avenue	Maddingley	Ch. 219 from O'Leary Way to Ch. 379	160	Access Level 2	Sealed
RDS_039164	Porter Avenue	Maddingley	Ch. 317 from O'Leary Way to Ch. 362	45	Access Level 2	Sealed
RDS_004948	Portland Flat Road	Gordon	Ch. 0 from Gordon-Egerton Road to Ch. 185	185	Access Level 2	Sealed
RDS_005462	Portland Flat Road	Gordon	Ch. 185 from Gordon-Egerton Road to Ch. 2415	2230	Unsealed Level 2	Unsealed
RDS_003842	Portland Flat Road	Gordon	Ch. 2415 from Gordon-Egerton Road to Ch. 3270	855	Access Level 2	Sealed
RDS_004887	Possumtail Run	Merrimu	Ch. 0 from Bences Road to Ch. 1300	1300	Access Level 2	Sealed
RDS_005015	Pound Creek Road	Buninyong	Ch. 2951 from Butlers Road to Ch. 2976	25	Access Level 2	Sealed
RDS_004848	Pound Creek Road	Navigators	Ch. 0 from Butlers Road to Ch. 70	70	Access Level 2	Sealed
RDS_005762	Pound Creek Road	Navigators	Ch. 70 from Butlers Road to Ch. 3021	2951	Unsealed Level 2	Unsealed
RDS_003877	Poverty Peak Court	Gordon	Ch. 0 from Moorabool West Road to Ch. 480	480	Access Level 2	Sealed
RDS_005608	Poveys Road	Blackwood	Ch. 0 from Simmons Reef Road to Ch. 250	250	Unsealed Level 2	Unsealed
RDS_003492	Powells Road	Bullarook	Ch. 1985 from Ballarat-Daylesford Road to Ch. 3025	1040	Access Level 2	Sealed
RDS_003491	Powells Road	Clarkes Hill	Ch. 0 from Ballarat-Daylesford Road to Ch. 1985	1985	Access Level 1	Sealed
RDS_003765	Powerline Road	Mount Egerton	Ch. 0 from Yendon-Egerton Road to Ch. 15	15	Access Level 2	Sealed
RDS_005399	Powerline Road	Mount Egerton	Ch. 15 from Yendon-Egerton Road to Ch. 1080	1065	Unsealed Level 2	Unsealed
RDS_004433	Powlett Street	Maddingley	Ch. 0 from Griffith Street to Ch. 25	25	Access Level 2	Sealed
RDS_004434	Powlett Street	Maddingley	Ch. 25 from Griffith Street to Ch. 235	210	Access Level 2	Sealed
RDS_004435	Powlett Street	Maddingley	Ch. 255 from Griffith Street to Ch. 455	200	Access Level 2	Sealed
RDS_006244	Pratia Close	Maddingley	Ch. 0 from Mimulus Road to Ch. 92	92	Access Level 2	Sealed
RDS_005589	Prayer Hill Lane	Blackwood	Ch. 0 from Byres Road to Ch. 85	85	Unsealed Level 2	Unsealed
RDS_004549	Primes Court	Balliang	Ch. 0 from Bacchus Marsh-Balliang Road to Ch. 730	730	Access Level 2	Sealed
RDS_005760	Pronk Track	Trentham	Ch. 0 from Tower Track to Ch. 1750	1750	Unsealed Level 2	Unsealed
RDS_005761	Pronk Track	Trentham	Ch. 1750 from Tower Track to Ch. 2482	732	Unsealed Level 2	Unsealed

REGISTER OF PUBLIC ROADS

Asset ID	Road Name	Locality	Location Description	Segment Length (m)	Hierarchy	Surface Type
RDS_006275	Purcells Lane	Myrniong	Ch. 0 from Mount Blackwood Road to Ch. 850	850	Access Level 2	Sealed
RDS_006276	Purcells Lane	Myrniong	Ch. 850 from Mount Blackwood Road to Ch. 1310	460	Access Level 2	Sealed
RDS_003960	Pykes Creek Road	Myrniong	Ch. 150 from Greendale-Myrniong Road to Ch. 1350	1200	Access Level 1	Sealed
RDS_004194	Quaille Court	Darley	Ch. 0 from Horder Crescent to Ch. 225	225	Access Level 2	Sealed
RDS_005631	Quakes Road	Balliang	Ch. 0 from Bacchus Marsh-Balliang Road to Ch. 2634	2634	Unsealed Level 2	Unsealed
RDS_004536	Quakes Road	Balliang	Ch. 2634 from Bacchus Marsh-Balliang Road to Ch. 2970	336	Access Level 2	Sealed
RDS_005632	Quakes Road	Balliang	Ch. 2970 from Bacchus Marsh-Balliang Road to Ch. 5098	2128	Unsealed Level 2	Unsealed
RDS_005043	Quamby Mews	Maddingley	Ch. 0 from Hegarty Place to Ch. 51	51	Access Level 2	Sealed
RDS_004459	Queens Crescent	Bacchus Marsh	Ch. 0 from Clarinda Street to Ch. 180	180	Access Level 2	Sealed
RDS_005610	Quicks Road	Blackwood	Ch. 0 from Simmons Reef Road to Ch. 150	150	Unsealed Level 2	Unsealed
RDS_003535	Quicks Road	Molongghip	Ch. 0 from Barkstead Road to Ch. 1755	1755	Access Level 2	Sealed
RDS_005382	Racecourse Lane	Morrison	Ch. 0 from Angees Road to Ch. 420	420	Unsealed Level 2	Unsealed
RDS_005392	Racecourse Lane	Morrison	Ch. 1740 from Angees Road to Ch. 2290	550	Unsealed Level 2	Unsealed
RDS_003885	Racecourse Road	Ballan	Ch. 0 from Old Melbourne Road to Ch. 305	305	Access Level 2	Sealed
RDS_003886	Racecourse Road	Ballan	Ch. 305 from Old Melbourne Road to Ch. 540	235	Access Level 2	Sealed
RDS_005075	Racecourse Road	Ballan	Ch. 545 from Old Melbourne Road to Ch. 1575	1030	Access Level 2	Sealed
RDS_005506	Racecourse Road	Ballan	Ch. 1575 from Old Melbourne Road to Ch. 4030	2455	Unsealed Level 2	Unsealed
RDS_005507	Racecourse Road	Ballan	Ch. 4030 from Old Melbourne Road to Ch. 4450	420	Unsealed Level 2	Unsealed
RDS_004193	Rae Court	Darley	Ch. 0 from Horder Crescent to Ch. 140	140	Access Level 2	Sealed
RDS_004200	Raglan Street	Darley	Ch. 0 from Dead end east of Bourke Street to Ch. 200	200	Access Level 2	Sealed
RDS_004202	Raglan Street	Darley	Ch. 200 from Dead end east of Bourke Street to Ch. 375	175	Access Level 2	Sealed
RDS_004701	Raglan Street	Darley	Ch. 420 from Dead end east of Bourke Street to Ch. 640	220	Access Level 2	Sealed
RDS_004209	Raglan Street	Darley	Ch. 640 from Dead end east of Bourke Street to Ch. 805	165	Access Level 2	Sealed
RDS_003499	Ralstons Road	Pootilla	Ch. 0 from Bungaree-Creswick Road to Ch. 450	450	Access Level 2	Sealed
RDS_046978	Ralstons Road	Pootilla	Ch. 450 from Bungaree-Creswick Road to Ch. 1300	850	Access Level 2	Sealed
RDS_046979	Ralstons Road	Pootilla	Ch. 1300 from Bungaree-Creswick Road to Ch. 2730	1430	Access Level 2	Sealed
RDS_005289	Ramage Road	Navigators	Ch. 0 from Yankee Flat Road to Ch. 635	635	Unsealed Level 2	Unsealed
RDS_004159	Ramsay Crescent	Darley	Ch. 0 from Manning Boulevard to Ch. 90	90	Access Level 1	Sealed
RDS_004160	Ramsay Crescent	Darley	Ch. 90 from Manning Boulevard to Ch. 580	490	Access Level 1	Sealed
RDS_004830	Ramsay Crescent	Darley	Ch. 580 from Manning Boulevard to Ch. 868	288	Access Level 1	Sealed
RDS_004943	Ramsays Road	Yendon	Ch. 0 from Yendon No 1 Road to Ch. 20	20	Access Level 2	Sealed
RDS_005273	Ramsays Road	Yendon	Ch. 20 from Yendon No 1 Road to Ch. 770	750	Unsealed Level 2	Unsealed
RDS_004944	Ramsays Road	Yendon	Ch. 770 from Yendon No 1 Road to Ch. 785	15	Access Level 2	Sealed
RDS_004294	Randwick Avenue	Bacchus Marsh	Ch. 0 from Rosehill Drive to Ch. 70	70	Access Level 2	Sealed
RDS_041842	Randwick Avenue	Bacchus Marsh	Ch. 70 from Rosehill Drive to Ch. 199	129	Access Level 2	Sealed
RDS_005291	Ratcliffe Lane	Buninyong	Ch. 0 from Scarffs North Road to Ch. 190	190	Unsealed Level 2	Unsealed
RDS_005600	Rayner Court	Blackwood	Ch. 0 from Martin Street to Ch. 105	105	Unsealed Level 2	Unsealed
RDS_004003	Recreation Reserve Road	Blackwood	Ch. 0 from Simmons Reef Road to Ch. 225	225	Access Level 2	Sealed
RDS_004004	Recreation Reserve Road	Blackwood	Ch. 225 from Simmons Reef Road to Ch. 300	75	Access Level 2	Sealed
RDS_004006	Recreation Reserve Road	Blackwood	Ch. 315 from Simmons Reef Road to Ch. 425	110	Access Level 2	Sealed
RDS_004565	Red Box Court	Long Forest	Ch. 0 from Wattle Court to Ch. 180	180	Access Level 2	Sealed
RDS_004535	Reddens Road	Balliang	Ch. 0 from Bacchus Marsh-Balliang Road to Ch. 2630	2630	Access Level 2	Sealed
RDS_004523	Reddrop Street	Maddingley	Ch. 0 from Station Street to Ch. 110	110	Access Level 2	Sealed

REGISTER OF PUBLIC ROADS

Asset ID	Road Name	Locality	Location Description	Segment Length (m)	Hierarchy	Surface Type
RDS_005581	Reids Road	Balliang	Ch. 8540 from Glenmore Road to Ch. 11665	3125	Unsealed Level 2	Unsealed
RDS_005580	Reids Road	Balliang	Ch. 11665 from Glenmore Road to Ch. 12400	735	Unsealed Level 2	Unsealed
RDS_003971	Reids Road	Glenmore	Ch. 6550 from Glenmore Road to Ch. 8540	1990	Access Level 2	Sealed
RDS_004540	Reids Road	Rowsley	Ch. 0 from Glenmore Road to Ch. 880	880	Access Level 2	Sealed
RDS_004541	Reids Road	Rowsley	Ch. 880 from Glenmore Road to Ch. 2875	1995	Access Level 2	Sealed
RDS_004542	Reids Road	Rowsley	Ch. 2875 from Glenmore Road to Ch. 4955	2080	Access Level 2	Sealed
RDS_003972	Reids Road	Rowsley	Ch. 4955 from Glenmore Road to Ch. 6550	1595	Access Level 2	Sealed
RDS_003596	Reidys Road	Bungaree	Ch. 1145 from Bungaree-Wallace Road to Ch. 2765	1620	Access Level 2	Sealed
RDS_003594	Reidys Road	Leigh Creek	Ch. 0 from Bungaree-Wallace Road to Ch. 95	95	Access Level 2	Sealed
RDS_003595	Reidys Road	Leigh Creek	Ch. 95 from Bungaree-Wallace Road to Ch. 1145	1050	Access Level 2	Sealed
RDS_003837	Reserve East Road	Mount Egerton	Ch. 0 from Main Road to Ch. 290	290	Access Level 2	Sealed
RDS_005439	Reserve East Road	Mount Egerton	Ch. 290 from Main Road to Ch. 740	450	Unsealed Level 2	Unsealed
RDS_003836	Reserve Road	Mount Egerton	Ch. 0 from Main Road to Ch. 200	200	Access Level 2	Sealed
RDS_005437	Reserve Road	Mount Egerton	Ch. 200 from Main Road to Ch. 349	149	Unsealed Level 2	Unsealed
RDS_004573	Reservoir Entrance	Coimadai	Ch. 0 from Diggers Rest Road to Ch. 115	115	Access Level 2	Sealed
RDS_005599	Richards Road	Blackwood	Ch. 0 from Whalebone Road to Ch. 70	70	Unsealed Level 2	Unsealed
RDS_005223	Richards Road	Leigh Creek	Ch. 0 from Western Highway to Ch. 380	380	Unsealed Level 2	Unsealed
RDS_004491	Richardson Court	Maddingley	Ch. 0 from Darcy Street to Ch. 5	5	Access Level 2	Sealed
RDS_004781	Richardson Court	Maddingley	Ch. 5 from Darcy Street to Ch. 180	175	Access Level 2	Sealed
RDS_004492	Richardson Court	Maddingley	Ch. 180 from Darcy Street to Ch. 190	10	Access Level 2	Sealed
RDS_005534	Rigneys Lane	Bunding	Ch. 0 from Stone Hut Lane to Ch. 1275	1275	Unsealed Level 2	Unsealed
RDS_004782	Riverbend Drive	Darley	Ch. 0 from Fitzroy Street to Ch. 110	110	Access Level 2	Sealed
RDS_039834	Riverbend Drive	Darley	Ch. 110 from Fitzroy Street to Ch. 211	101	Access Level 2	Sealed
RDS_041652	Riverbend Drive	Darley	Ch. 211 from Fitzroy Street to Ch. 594	383	Access Level 2	Sealed
RDS_006231	Riverbend Drive	Darley	Ch. 594 from Fitzroy Street to Ch. 751	157	Access Level 2	Sealed
RDS_004783	Rivergum Place	Maddingley	Ch. 0 from Peelmans Lane to Ch. 60	60	Access Level 2	Sealed
RDS_004146	Riversdale Crescent	Darley	Ch. 0 from Links Road to Ch. 545	545	Access Level 1	Sealed
RDS_004145	Riversdale Crescent	Darley	Ch. 545 from Links Road to Ch. 980	435	Access Level 1	Sealed
RDS_004585	Riverview Drive	Hopetoun Park	Ch. 0 from Hopetoun Park Road to Ch. 50	50	Access Level 1	Sealed
RDS_004586	Riverview Drive	Hopetoun Park	Ch. 50 from Hopetoun Park Road to Ch. 130	80	Access Level 1	Sealed
RDS_004587	Riverview Drive	Hopetoun Park	Ch. 130 from Hopetoun Park Road to Ch. 650	520	Access Level 1	Sealed
RDS_004784	Riverview Drive	Hopetoun Park	Ch. 650 from Hopetoun Park Road to Ch. 740	90	Access Level 1	Sealed
RDS_005190	Riverview Drive	Hopetoun Park	Ch. 740 from Hopetoun Park Road to Ch. 1210	470	Access Level 2	Sealed
RDS_004935	Riverview Drive	Hopetoun Park	Ch. 1210 from Hopetoun Park Road to Ch. 2500	1290	Access Level 2	Sealed
RDS_004918	Riverview Drive	Hopetoun Park	Ch. 2500 from Hopetoun Park Road to Ch. 2886	386	Access Level 2	Sealed
RDS_005485	Rob Roy Lane	Gordon	Ch. 0 from Abbington Park Road to Ch. 215	215	Unsealed Level 2	Unsealed
RDS_004134	Robertsons Road	Darley	Ch. 0 from Links Road to Ch. 510	510	Access Level 1	Sealed
RDS_004135	Robertsons Road	Darley	Ch. 510 from Links Road to Ch. 615	105	Access Level 1	Sealed
RDS_005076	Robertsons Road	Darley	Ch. 615 from Links Road to Ch. 630	15	Access Level 1	Sealed
RDS_006292	Robertsons Road	Darley	Ch. 630 from Links Road to Ch. 797	167	Access Level 2	Sealed
RDS_004074	Roch Court	Ballan	Ch. 0 from Simpson Street to Ch. 40	40	Access Level 2	Sealed
RDS_004075	Roch Court	Ballan	Ch. 40 from Simpson Street to Ch. 258	218	Access Level 2	Sealed
RDS_004076	Roch Court	Ballan	Ch. 258 from Simpson Street to Ch. 373	115	Access Level 2	Sealed

REGISTER OF PUBLIC ROADS

Asset ID	Road Name	Locality	Location Description	Segment Length (m)	Hierarchy	Surface Type
RDS_004572	Rogers Road	Coimadai	Ch. 0 from Diggers Rest Road to Ch. 730	730	Access Level 2	Sealed
RDS_004964	Roman Drive	Darley	Ch. 0 from Valentina Drive to Ch. 150	150	Access Level 2	Sealed
RDS_003536	Ronans Road	Springbank	Ch. 0 from Barkstead Road to Ch. 805	805	Access Level 2	Sealed
RDS_004295	Rosehill Drive	Bacchus Marsh	Ch. 0 from Underbank Boulevard to Ch. 100	100	Access Level 1	Sealed
RDS_004296	Rosehill Drive	Bacchus Marsh	Ch. 100 from Underbank Boulevard to Ch. 415	315	Access Level 1	Sealed
RDS_041227	Rosehill Drive	Bacchus Marsh	Ch. 415 from Underbank Boulevard to Ch. 631	216	Access Level 1	Sealed
RDS_041228	Rosehill Drive	Bacchus Marsh	Ch. 631 from Underbank Boulevard to Ch. 687	56	Access Level 2	Sealed
RDS_003684	Rosella Road	Lal Lal	Ch. 0 from Clarendon-Lal Lal Road to Ch. 535	535	Access Level 2	Sealed
RDS_003685	Rosella Road	Lal Lal	Ch. 535 from Clarendon-Lal Lal Road to Ch. 921	386	Access Level 2	Sealed
RDS_005465	Rosenow Street	Gordon	Ch. 0 from Cartons Road to Ch. 110	110	Unsealed Level 2	Unsealed
RDS_005346	Rosenows Road	Durham Lead	Ch. 0 from Sand Road to Ch. 2730	2730	Unsealed Level 2	Unsealed
RDS_004785	Ross Street	Darley	Ch. 0 from Holts Lane to Ch. 200	200	Access Level 2	Sealed
RDS_005317	Rotten Lane	Lal Lal	Ch. 0 from Ironmine Road to Ch. 1625	1625	Unsealed Level 2	Unsealed
RDS_006057	Rowett Lane	Ballan	Ch. 0 from Geelong-Ballan Road to Ch. 15	15	Unsealed Level 2	Unsealed
RDS_006058	Rowett Lane	Ballan	Ch. 15 from Geelong-Ballan Road to Ch. 875	860	Unsealed Level 2	Unsealed
RDS_004651	Rowsley Station Road	Maddingley	Ch. 0 from Bacchus Marsh-Balliang Road to Ch. 40	40	Access Level 2	Sealed
RDS_004652	Rowsley Station Road	Maddingley	Ch. 40 from Bacchus Marsh-Balliang Road to Ch. 120	80	Access Level 2	Sealed
RDS_004653	Rowsley Station Road	Maddingley	Ch. 120 from Bacchus Marsh-Balliang Road to Ch. 360	240	Access Level 2	Sealed
RDS_004654	Rowsley Station Road	Maddingley	Ch. 250 from Bacchus Marsh-Balliang Road to Ch. 360	110	Access Level 2	Sealed
RDS_004655	Rowsley Station Road	Maddingley	Ch. 400 from Bacchus Marsh-Balliang Road to Ch. 520	120	Access Level 2	Sealed
RDS_005660	Rowsley Station Road	Maddingley	Ch. 520 from Bacchus Marsh-Balliang Road to Ch. 2158	1638	Unsealed Level 2	Unsealed
RDS_005091	Ruby Place	Darley	Ch. 0 from Leonard Drive to Ch. 6	6	Access Level 2	Sealed
RDS_004844	Ruby Place	Darley	Ch. 6 from Leonard Drive to Ch. 80	74	Access Level 2	Sealed
RDS_004743	Ruddick Place	Darley	Ch. 0 from Dead end west of Webster Street to Ch. 320	320	Access Level 2	Sealed
RDS_044028	Rudhall Street	Maddingley	Ch. 0 from Gisbon Way to Ch. 178	178	Access Level 2	Sealed
RDS_004208	Russell Street	Darley	Ch. 0 from Dundas Street to Ch. 170	170	Access Level 2	Sealed
RDS_047368	Russell Street	Gordon	Ch. 0 from Nightingale Street to Ch. 560	560	Collector	Sealed
RDS_047370	Russell Street	Gordon	Ch. 560 from Nightingale Street to Ch. 648	88	Collector	Sealed
RDS_004558	Russells Road	Coimadai	Ch. 0 from Gisborne Road to Ch. 163	163	Access Level 2	Sealed
RDS_004795	Russells Road	Coimadai	Ch. 163 from Gisborne Road to Ch. 217	54	Access Level 2	Sealed
RDS_004859	Russells Road	Coimadai	Ch. 217 from Gisborne Road to Ch. 339	122	Access Level 2	Sealed
RDS_005763	Russells Road	Coimadai	Ch. 339 from Gisborne Road to Ch. 1619	1280	Unsealed Level 2	Unsealed
RDS_004484	Rutherford Court	Maddingley	Ch. 0 from Bacchus Marsh-Balliang Road to Ch. 320	320	Access Level 2	Sealed
RDS_004744	Ruxton Way	Hopetoun Park	Ch. 0 from Riverview Drive to Ch. 269	269	Access Level 1	Sealed
RDS_004936	Ruxton Way	Hopetoun Park	Ch. 269 from Riverview Drive to Ch. 895	626	Access Level 1	Sealed
RDS_004324	Ryan Court	Bacchus Marsh	Ch. 0 from Simone Road to Ch. 5	5	Access Level 2	Sealed
RDS_004325	Ryan Court	Bacchus Marsh	Ch. 5 from Simone Road to Ch. 235	230	Access Level 2	Sealed
RDS_005192	Ryan Court	Bacchus Marsh	Ch. 130 from Simone Road to Ch. 200	70	Access Level 2	Sealed
RDS_005710	Ryanna Lane	Mount Egerton	Ch. 0 from Reserve Road East to Ch. 408	408	Unsealed Level 2	Unsealed
RDS_005249	Ryans Road	Millbrook	Ch. 0 from Old Melbourne Road to Ch. 965	965	Unsealed Level 2	Unsealed
RDS_005248	Ryans Road	Millbrook	Ch. 965 from Old Melbourne Road to Ch. 1670	705	Unsealed Level 2	Unsealed
RDS_047192	Ryans Road	Yendon	Ch. 0 from Dunnstown-Yendon Road to Ch. 25	25	Access Level 2	Sealed
RDS_047193	Ryans Road	Yendon	Ch. 25 from Dunnstown-Yendon Road to Ch. 1750	1725	Unsealed Level 2	Unsealed

REGISTER OF PUBLIC ROADS

Asset ID	Road Name	Locality	Location Description	Segment Length (m)	Hierarchy	Surface Type
RDS_004905	Ryder Close	Maddingley	Ch. 0 from Tilley Drive to Ch. 8	8	Access Level 2	Sealed
RDS_004906	Ryder Close	Maddingley	Ch. 8 from Tilley Drive to Ch. 94	86	Access Level 2	Sealed
RDS_005513	S Conroy Road	Bolwarrah	Ch. 1070 from Ballan-Daylesford Road to Ch. 2182	1112	Unsealed Level 2	Unsealed
RDS_005512	S Conroy Road	Bunding	Ch. 0 from Ballan-Daylesford Road to Ch. 1070	1070	Unsealed Level 2	Unsealed
RDS_005391	Sailors Gully Road	Morrisons	Ch. 0 from Forest Road to Ch. 406	406	Unsealed Level 2	Unsealed
RDS_005347	Sand Road	Durham Lead	Ch. 1610 from Buninyong-Mount Mercer Road to Ch. 3305	1693	Unsealed Level 2	Unsealed
RDS_005733	Sand Road	Grenville	Ch. 3350 from Buninyong-Mount Mercer Road to Ch. 4230	880	Unsealed Level 2	Unsealed
RDS_005348	Sand Road	Grenville	Ch. 4190 from Buninyong-Mount Mercer Road to Ch. 6435	2245	Unsealed Level 2	Unsealed
RDS_005349	Sand Road	Grenville	Ch. 6435 from Buninyong-Mount Mercer Road to Ch. 8887	2452	Unsealed Level 2	Unsealed
RDS_041230	Sandown Street	Bacchus Marsh	Ch. 0 from Rosehill Drive to Ch. 47	47	Access Level 2	Sealed
RDS_042586	Sandown Street	Bacchus Marsh	Ch. 21 from Caulfield Chase to Ch. 86	65	Access Level 2	Sealed
RDS_005290	Scarffs North Road	Buninyong	Ch. 0 from Yankee Flat Road to Ch. 440	440	Unsealed Level 2	Unsealed
RDS_005711	Scarffs South Road	Buninyong	Ch. 0 from Yankee Flat Road to Ch. 190	190	Unsealed Level 2	Unsealed
RDS_005494	Scenic Court	Gordon	Ch. 0 from Calway Lane to Ch. 135	135	Unsealed Level 2	Unsealed
RDS_004645	School Lane	Maddingley	Ch. 0 from Cummings Road to Ch. 90	90	Access Level 1	Sealed
RDS_005654	School Lane	Maddingley	Ch. 90 from Cummings Road to Ch. 810	720	Unsealed Level 2	Unsealed
RDS_004550	School Road	Balliang East	Ch. 0 from Geelong-Bacchus Marsh Road to Ch. 360	360	Access Level 2	Sealed
RDS_004551	School Road	Balliang East	Ch. 360 from Geelong-Bacchus Marsh Road to Ch. 485	125	Access Level 2	Sealed
RDS_004552	School Road	Balliang East	Ch. 485 from Geelong-Bacchus Marsh Road to Ch. 830	345	Access Level 2	Sealed
RDS_004553	School Road	Balliang East	Ch. 830 from Geelong-Bacchus Marsh Road to Ch. 1085	255	Access Level 2	Sealed
RDS_004554	School Road	Balliang East	Ch. 1085 from Geelong-Bacchus Marsh Road to Ch. 1935	850	Access Level 2	Sealed
RDS_005154	School Road	Balliang East	Ch. 1935 from Geelong-Bacchus Marsh Road to Ch. 2045	110	Access Level 2	Sealed
RDS_004555	School Road	Balliang East	Ch. 2055 from Geelong-Bacchus Marsh Road to Ch. 2140	85	Access Level 2	Sealed
RDS_005636	School Road	Balliang East	Ch. 2140 from Geelong-Bacchus Marsh Road to Ch. 3550	1410	Unsealed Level 2	Unsealed
RDS_005644	Schultz Road	Parwan	Ch. 0 from Geelong-Bacchus Marsh Road to Ch. 1600	1600	Unsealed Level 2	Unsealed
RDS_005678	Schultz Road	Parwan	Ch. 1600 from Geelong-Bacchus Marsh Road to Ch. 2560	960	Unsealed Level 2	Unsealed
RDS_005196	Scotts Road	Yendon	Ch. 0 from Skeltons Road to Ch. 390	390	Unsealed Level 2	Unsealed
RDS_004891	Second Mews	Maddingley	Ch. 0 from Tilley Drive to Ch. 50	50	Access Level 2	Sealed
RDS_005637	Seereys Track	Coimadai	Ch. 0 from Seereys Road to Ch. 2140	2140	Unsealed Level 2	Unsealed
RDS_004589	Selby Court	Hopetoun Park	Ch. 0 from Hammond Circuit to Ch. 270	270	Access Level 2	Sealed
RDS_004590	Selby Court	Hopetoun Park	Ch. 270 from Hammond Circuit to Ch. 500	230	Access Level 2	Sealed
RDS_004872	Seton Way	Darley	Ch. 0 from Holts Lane to Ch. 200	200	Access Level 1	Sealed
RDS_003702	Settlement Road	Elaine	Ch. 0 from Midland Highway Service Road to Ch. 100	100	Access Level 2	Sealed
RDS_003703	Settlement Road	Elaine	Ch. 100 from Midland Highway Service Road to Ch. 1667	1567	Access Level 2	Sealed
RDS_006040	Settlement Road	Elaine	Ch. 1667 from Midland Highway Service Road to Ch. 2139	472	Access Level 2	Sealed
RDS_006041	Settlement Road	Elaine	Ch. 2139 from Midland Highway Service Road to Ch. 2639	500	Access Level 2	Sealed
RDS_006042	Settlement Road	Elaine	Ch. 2639 from Midland Highway Service Road to Ch. 5557	2918	Access Level 2	Sealed
RDS_004896	Seventh Mews	Maddingley	Ch. 0 from Tilley Drive to Ch. 30	30	Access Level 2	Sealed
RDS_003879	Sexton Court	Gordon	Ch. 0 from Moorabool West Road to Ch. 560	560	Access Level 2	Sealed
RDS_005498	Sexton Lane	Gordon	Ch. 0 from Moorabool West Road to Ch. 585	585	Unsealed Level 2	Unsealed
RDS_005642	Sharkeys Road	Balliang East	Ch. 0 from Agars Road to Ch. 325	325	Unsealed Level 2	Unsealed
RDS_004599	Sharkeys Road	Balliang East	Ch. 325 from Agars Road to Ch. 410	85	Access Level 2	Sealed
RDS_005643	Sharkeys Road	Balliang East	Ch. 410 from Agars Road to Ch. 650	240	Unsealed Level 2	Unsealed

REGISTER OF PUBLIC ROADS

Asset ID	Road Name	Locality	Location Description	Segment Length (m)	Hierarchy	Surface Type
RDS_005424	Sharrocks Road	Mount Egerton	Ch. 0 from Yendon-Egerton Road to Ch. 1530	1530	Unsealed Level 2	Unsealed
RDS_005425	Sharrocks Road	Mount Egerton	Ch. 1530 from Yendon-Egerton Road to Ch. 3885	2355	Unsealed Level 2	Unsealed
RDS_005597	Shaw Street	Blackwood	Ch. 0 from Grace Road to Ch. 240	240	Unsealed Level 2	Unsealed
RDS_003896	Shaws Road	Ballan	Ch. 0 from Geelong-Ballan Road to Ch. 765	765	Access Level 2	Sealed
RDS_005529	Shaws Road	Ballan	Ch. 765 from Geelong-Ballan Road to Ch. 2000	1235	Unsealed Level 2	Unsealed
RDS_005276	Shaws Road	Buninyong	Ch. 0 from Yendon No 1 Road to Ch. 1180	1180	Unsealed Level 2	Unsealed
RDS_004340	Shea Street	Bacchus Marsh	Ch. 0 from Anderson Street to Ch. 125	125	Access Level 1	Sealed
RDS_005132	Shea Street	Bacchus Marsh	Ch. 125 from Anderson Street to Ch. 130	5	Access Level 1	Sealed
RDS_004341	Shea Street	Bacchus Marsh	Ch. 130 from Anderson Street to Ch. 500	370	Access Level 2	Sealed
RDS_005134	Shea Street	Bacchus Marsh	Ch. 500 from Anderson Street to Ch. 505	5	Access Level 1	Sealed
RDS_005135	Shea Street	Bacchus Marsh	Ch. 505 from Anderson Street to Ch. 650	145	Access Level 1	Sealed
RDS_005218	Sheehans Lane	Leigh Creek	Ch. 0 from Black Swamp Road to Ch. 350	350	Unsealed Level 2	Unsealed
RDS_004786	Sheila Mews	Darley	Ch. 0 from Grantleigh Drive to Ch. 40	40	Access Level 2	Sealed
RDS_004173	Sheldon Avenue	Darley	Ch. 0 from Nelson Street to Ch. 265	265	Access Level 2	Sealed
RDS_004455	Shelly Court	Bacchus Marsh	Ch. 0 from Margaret Drive to Ch. 150	150	Access Level 2	Sealed
RDS_005406	Shepherds Lane	Mount Egerton	Ch. 0 from Egerton-Bungeeltap Road to Ch. 1980	1980	Unsealed Level 2	Unsealed
RDS_040558	Sherry Place	Bacchus Marsh	Ch. 0 from Simmons Drive to Ch. 59	59	Access Level 2	Sealed
RDS_004454	Shields Court	Bacchus Marsh	Ch. 0 from Margaret Drive to Ch. 125	125	Access Level 2	Sealed
RDS_005231	Shields Lane	Bungaree	Ch. 0 from Black Swamp Road to Ch. 1535	1535	Unsealed Level 2	Unsealed
RDS_003448	Short Street	Myrning	Ch. 0 from Main Road to Ch. 120	120	Access Level 2	Sealed
RDS_003956	Shuter Avenue	Greendale	Ch. 0 from Greendale-Myrning Road to Ch. 1800	1800	Access Level 1	Sealed
RDS_005198	Shuter Street	Myrning	Ch. 0 from Short Street to Ch. 355	355	Unsealed Level 2	Unsealed
RDS_004849	Silverdale Drive	Darley	Ch. 0 from Holts Lane to Ch. 625	625	Access Level 1	Sealed
RDS_004984	Simmons Drive	Bacchus Marsh	Ch. 0 from Halletts Way to Ch. 125	125	Access Level 2	Sealed
RDS_040417	Simmons Drive	Bacchus Marsh	Ch. 125 from Halletts Way to Ch. 205	80	Access Level 2	Sealed
RDS_040557	Simmons Drive	Bacchus Marsh	Ch. 205 from Halletts Way to Ch. 340	135	Access Level 2	Sealed
RDS_003998	Simmons Reef Road	Blackwood	Ch. 15 from Martin Street to Ch. 135	120	Access Level 1	Sealed
RDS_003999	Simmons Reef Road	Blackwood	Ch. 135 from Martin Street to Ch. 435	300	Access Level 2	Sealed
RDS_006295	Simmons Reef Road	Blackwood	Ch. 435 from Martin Street to Ch. 527	92	Access Level 2	Sealed
RDS_006296	Simmons Reef Road	Blackwood	Ch. 527 from Martin Street to Ch. 590	63	Access Level 2	Sealed
RDS_006297	Simmons Reef Road	Blackwood	Ch. 590 from Martin Street to Ch. 1255	665	Access Level 2	Sealed
RDS_004001	Simmons Reef Road	Blackwood	Ch. 1255 from Martin Street to Ch. 2025	770	Access Level 2	Sealed
RDS_004282	Simon Court	Darley	Ch. 0 from Jonathan Drive to Ch. 70	70	Access Level 2	Sealed
RDS_004334	Simone Road	Bacchus Marsh	Ch. 0 from Clifton Drive to Ch. 245	245	Access Level 2	Sealed
RDS_004400	Simpson Street	Bacchus Marsh	Ch. 0 from Fiskin Street to Ch. 212	212	Access Level 2	Sealed
RDS_004401	Simpson Street	Bacchus Marsh	Ch. 220 from Fiskin Street to Ch. 310	90	Access Level 2	Sealed
RDS_004402	Simpson Street	Bacchus Marsh	Ch. 310 from Fiskin Street to Ch. 355	45	Access Level 2	Sealed
RDS_004787	Simpson Street	Bacchus Marsh	Ch. 355 from Fiskin Street to Ch. 430	75	Access Level 2	Sealed
RDS_005809	Simpson Street	Ballan	Ch. 155 from Jopling Street to Ch. 225	70	Unsealed Level 2	Unsealed
RDS_005622	Simpson Street	Ballan	Ch. 392 from Jopling Street to Ch. 472	80	Unsealed Level 2	Unsealed
RDS_003919	Simpson Street	Ballan	Ch. 472 from Jopling Street to Ch. 532	60	Access Level 2	Sealed
RDS_003918	Simpson Street	Ballan	Ch. 532 from Jopling Street to Ch. 672	140	Collector	Sealed
RDS_003917	Simpson Street	Ballan	Ch. 672 from Jopling Street to Ch. 797	125	Collector	Sealed

REGISTER OF PUBLIC ROADS

Asset ID	Road Name	Locality	Location Description	Segment Length (m)	Hierarchy	Surface Type
RDS_004068	Simpson Street	Ballan	Ch. 797 from Jopling Street to Ch. 1217	420	Access Level 1	Sealed
RDS_004069	Simpson Street	Ballan	Ch. 1217 from Jopling Street to Ch. 1242	25	Access Level 1	Sealed
RDS_004070	Simpson Street	Ballan	Ch. 1242 from Jopling Street to Ch. 1367	125	Access Level 1	Sealed
RDS_003544	Simpsons Road	Springbank	Ch. 0 from Ormond Road to Ch. 280	280	Access Level 2	Sealed
RDS_005230	Simpsons Road	Springbank	Ch. 280 from Ormond Road to Ch. 950	670	Unsealed Level 2	Unsealed
RDS_004895	Sixth Mews	Maddingley	Ch. 0 from Tilley Drive to Ch. 40	40	Access Level 2	Sealed
RDS_005296	Skeltons Road	Lal Lal	Ch. 0 from Parkers Road to Ch. 3120	3120	Unsealed Level 1	Unsealed
RDS_005295	Skeltons Road	Yendon	Ch. 3120 from Parkers Road to Ch. 4125	1005	Unsealed Level 1	Unsealed
RDS_005035	Slack Mews	Maddingley	Ch. 0 from Hegarty Place to Ch. 70	70	Access Level 2	Sealed
RDS_005044	Slack Mews	Maddingley	Ch. 70 from Hegarty Place to Ch. 110	40	Access Level 2	Sealed
RDS_005755	Slaters Road	Molongghip	Ch. 0 from McPhans Road to Ch. 280	280	Unsealed Level 2	Unsealed
RDS_004494	Slattery Court	Maddingley	Ch. 0 from Darcy Street to Ch. 10	10	Access Level 2	Sealed
RDS_004788	Slattery Court	Maddingley	Ch. 10 from Darcy Street to Ch. 225	215	Access Level 2	Sealed
RDS_005159	Slattery Court	Maddingley	Ch. 225 from Darcy Street to Ch. 235	10	Access Level 2	Sealed
RDS_003902	Smallmans Road	Ballan	Ch. 0 from Haddon Drive to Ch. 200	200	Access Level 2	Sealed
RDS_005334	Smith Lane	Clarendon	Ch. 0 from Midland Highway to Ch. 105	105	Unsealed Level 2	Unsealed
RDS_004515	Smith Street	Maddingley	Ch. 0 from Griffith Street to Ch. 270	270	Access Level 2	Sealed
RDS_006053	Smiths Lane	Mount Wallace	Ch. 0 from Geelong-Ballan Road to Ch. 15	15	Unsealed Level 2	Unsealed
RDS_006054	Smiths Lane	Mount Wallace	Ch. 15 from Geelong-Ballan Road to Ch. 1165	1150	Unsealed Level 2	Unsealed
RDS_005712	Smiths Lane	Pentland Hills	Ch. 0 from Pentland Hills Road to Ch. 140	140	Unsealed Level 2	Unsealed
RDS_004639	Smiths Road	Parwan	Ch. 0 from Geelong-Bacchus Marsh Road to Ch. 800	800	Access Level 2	Sealed
RDS_004640	Smiths Road	Parwan	Ch. 810 from Geelong-Bacchus Marsh Road to Ch. 1270	460	Access Level 2	Sealed
RDS_004641	Smiths Road	Parwan	Ch. 1270 from Geelong-Bacchus Marsh Road to Ch. 2080	810	Access Level 2	Sealed
RDS_005713	Smithsons Road	Scotsburn	Ch. 0 from Yuulong Road to Ch. 150	150	Unsealed Level 2	Unsealed
RDS_004291	Snow Court	Darley	Ch. 0 from Grey Street to Ch. 45	45	Access Level 2	Sealed
RDS_004255	Somerton Court	Darley	Ch. 0 from Gisborne Road to Ch. 280	280	Access Level 2	Sealed
RDS_004837	Sonny Close	Maddingley	Ch. 0 from Harry Vallence Drive to Ch. 130	130	Access Level 2	Sealed
RDS_004967	Soulsby Street	Darley	Ch. 0 from Nelson Street to Ch. 150	150	Access Level 2	Sealed
RDS_004657	South Maddingley Road	Maddingley	Ch. 0 from Parwan Road to Ch. 30	30	Access Level 1	Sealed
RDS_005059	South Maddingley Road	Maddingley	Ch. 30 from Parwan Road to Ch. 440	410	Access Level 1	Sealed
RDS_004658	South Maddingley Road	Maddingley	Ch. 365 from Parwan Road to Ch. 590	225	Access Level 1	Sealed
RDS_005664	South Maddingley Road	Maddingley	Ch. 590 from Parwan Road to Ch. 1720	1130	Unsealed Level 2	Unsealed
RDS_003570	Spargo Creek Road	Barkstead	Ch. 7902 from Conroys Lane to Ch. 9413	1511	Access Level 2	Sealed
RDS_003565	Spargo Creek Road	Bolwarrah	Ch. 4939 from Conroys Lane to Ch. 5809	870	Access Level 1	Sealed
RDS_003566	Spargo Creek Road	Bolwarrah	Ch. 5814 from Conroys Lane to Ch. 6342	528	Access Level 1	Sealed
RDS_003567	Spargo Creek Road	Bolwarrah	Ch. 6342 from Conroys Lane to Ch. 6758	416	Access Level 2	Sealed
RDS_003568	Spargo Creek Road	Bolwarrah	Ch. 6758 from Conroys Lane to Ch. 7573	815	Access Level 2	Sealed
RDS_003569	Spargo Creek Road	Bolwarrah	Ch. 7573 from Conroys Lane to Ch. 7902	329	Access Level 2	Sealed
RDS_005184	Spargo Creek Road	Bolwarrah	Ch. 9413 from Conroys Lane to Ch. 11977	2564	Access Level 2	Sealed
RDS_003571	Spargo Creek Road	Spargo Creek	Ch. 11977 from Conroys Lane to Ch. 12077	100	Access Level 2	Sealed
RDS_003572	Spargo Creek Road	Spargo Creek	Ch. 12077 from Conroys Lane to Ch. 13913	1836	Access Level 2	Sealed
RDS_003547	Spargo Creek Road	Springbank	Ch. 971 from Conroys Lane to Ch. 1373	402	Access Level 2	Sealed
RDS_003546	Spargo Creek Road	Springbank	Ch. 1373 from Conroys Lane to Ch. 3104	1731	Access Level 2	Sealed

REGISTER OF PUBLIC ROADS

Asset ID	Road Name	Locality	Location Description	Segment Length (m)	Hierarchy	Surface Type
RDS_003564	Spargo Creek Road	Springbank	Ch. 3104 from Conroys Lane to Ch. 4939	1835	Access Level 1	Sealed
RDS_004688	Spargo Creek Road	Wallace	Ch. 0 from Conroys Lane to Ch. 947	947	Access Level 2	Sealed
RDS_003945	Spargo-Blakeville Road	Blakeville	Ch. 0 from Blakeville Road to Ch. 20	20	Access Level 2	Sealed
RDS_005550	Spargo-Blakeville Road	Blakeville	Ch. 20 from Blakeville Road to Ch. 330	310	Unsealed Level 2	Unsealed
RDS_005679	Spargo-Blakeville Road	Blakeville	Ch. 330 from Blakeville Road to Ch. 1235	905	Unsealed Level 2	Unsealed
RDS_005535	Spargo-Blakeville Road	Spargo Creek	Ch. 30 from Blakeville Road to Ch. 615	585	Unsealed Level 2	Unsealed
RDS_042736	Spencer Road	Ballan	Ch. 15 from Simpson Street to Ch. 338	323	Access Level 1	Sealed
RDS_042737	Spencer Road	Ballan	Ch. 338 from Simpson Street to Ch. 519	181	Access Level 1	Sealed
RDS_042738	Spencer Road	Ballan	Ch. 519 from Simpson Street to Ch. 567	48	Access Level 2	Sealed
RDS_042739	Spencer Road	Ballan	Ch. 567 from Simpson Street to Ch. 685	118	Access Level 2	Sealed
RDS_040563	Spencer Road	Ballan	Ch. 685 from Simpson Street to Ch. 794	109	Access Level 2	Sealed
RDS_040564	Spencer Road	Ballan	Ch. 794 from Simpson Street to Ch. 880	86	Unsealed Level 2	Unsealed
RDS_005754	Spratling Lane	Blakeville	Ch. 75 from George Lane to Ch. 150	75	Unsealed Level 2	Unsealed
RDS_005256	Spreadeagle Road	Millbrook	Ch. 0 from Old Melbourne Road to Ch. 1152	1152	Unsealed Level 2	Unsealed
RDS_004951	Spreadeagle Road	Millbrook	Ch. 1152 from Old Melbourne Road to Ch. 1627	475	Access Level 2	Sealed
RDS_005800	Spreadeagle Road	Millbrook	Ch. 1627 from Old Melbourne Road to Ch. 4905	3278	Unsealed Level 2	Unsealed
RDS_005298	Spring Lane	Scotsburn	Ch. 0 from Wiggins Road to Ch. 163	163	Unsealed Level 2	Unsealed
RDS_003469	Springbank Road	Bullarook	Ch. 20 from Bungaree-Creswick Road to Ch. 1330	1310	Collector	Sealed
RDS_003470	Springbank Road	Bullarook	Ch. 1330 from Bungaree-Creswick Road to Ch. 2310	980	Collector	Sealed
RDS_003471	Springbank Road	Bullarook	Ch. 2310 from Bungaree-Creswick Road to Ch. 3730	1420	Collector	Sealed
RDS_003472	Springbank Road	Claretown	Ch. 3730 from Bungaree-Creswick Road to Ch. 5235	1505	Collector	Sealed
RDS_003473	Springbank Road	Claretown	Ch. 5235 from Bungaree-Creswick Road to Ch. 6025	790	Collector	Sealed
RDS_006043	Springbank Road	Claretown	Ch. 6025 from Bungaree-Creswick Road to Ch. 6475	450	Collector	Sealed
RDS_006044	Springbank Road	Claretown	Ch. 6475 from Bungaree-Creswick Road to Ch. 7300	825	Collector	Sealed
RDS_005179	Springbank Road	Gordon	Ch. 11040 from Bungaree-Creswick Road to Ch. 11150	110	Access Level 2	Sealed
RDS_005180	Springbank Road	Gordon	Ch. 11150 from Bungaree-Creswick Road to Ch. 11365	215	Access Level 2	Sealed
RDS_003552	Springbank Road	Gordon	Ch. 11365 from Bungaree-Creswick Road to Ch. 11530	165	Access Level 2	Sealed
RDS_003468	Springbank Road	Pootilla	Ch. 0 from Bungaree-Creswick Road to Ch. 20	20	Collector	Sealed
RDS_003475	Springbank Road	Springbank	Ch. 7300 from Bungaree-Creswick Road to Ch. 7485	185	Collector	Sealed
RDS_003476	Springbank Road	Springbank	Ch. 7485 from Bungaree-Creswick Road to Ch. 7545	60	Collector	Sealed
RDS_003562	Springbank Road	Springbank	Ch. 7545 from Bungaree-Creswick Road to Ch. 8440	895	Access Level 1	Sealed
RDS_003563	Springbank Road	Springbank	Ch. 8440 from Bungaree-Creswick Road to Ch. 9155	715	Access Level 1	Sealed
RDS_006258	Springbank Road	Springbank	Ch. 9155 from Bungaree-Creswick Road to Ch. 9485	330	Access Level 2	Sealed
RDS_006259	Springbank Road	Springbank	Ch. 9485 from Bungaree-Creswick Road to Ch. 10012	527	Access Level 2	Sealed
RDS_006260	Springbank Road	Springbank	Ch. 10012 from Bungaree-Creswick Road to Ch. 10525	513	Access Level 2	Sealed
RDS_005177	Springbank Road	Springbank	Ch. 10525 from Bungaree-Creswick Road to Ch. 10700	175	Access Level 2	Sealed
RDS_005178	Springbank Road	Springbank	Ch. 10700 from Bungaree-Creswick Road to Ch. 11030	330	Access Level 2	Sealed
RDS_004598	Springhill Road	Balliang East	Ch. 0 from Ballan Road to Ch. 1090	1090	Access Level 2	Sealed
RDS_004138	St Andrews Way	Darley	Ch. 0 from Links Road to Ch. 460	460	Access Level 2	Sealed
RDS_005269	Stalkers Road	Yendon	Ch. 0 from Ditchfield Road to Ch. 90	90	Unsealed Level 2	Unsealed
RDS_005136	Stamford Close	Bacchus Marsh	Ch. 0 from Main Street to Ch. 5	5	Access Level 2	Sealed
RDS_004722	Stamford Close	Bacchus Marsh	Ch. 5 from Main Street to Ch. 205	200	Access Level 2	Sealed
RDS_003454	Standfield Street	Bacchus Marsh	Ch. 0 from Waddell Street to Ch. 215	215	Access Level 2	Sealed

REGISTER OF PUBLIC ROADS

Asset ID	Road Name	Locality	Location Description	Segment Length (m)	Hierarchy	Surface Type
RDS_003453	Standfield Street	Bacchus Marsh	Ch. 225 from Waddell Street to Ch. 355	130	Access Level 2	Sealed
RDS_003849	Stanley Street	Gordon	Ch. 0 from Nightingale Street to Ch. 315	315	Access Level 2	Sealed
RDS_003848	Stanley Street	Gordon	Ch. 315 from Nightingale Street to Ch. 605	290	Access Level 1	Sealed
RDS_005474	Stanley Street	Gordon	Ch. 605 from Nightingale Street to Ch. 745	140	Unsealed Level 2	Unsealed
RDS_005417	Stanley Street	Gordon	Ch. 900 from Nightingale Street to Ch. 940	40	Unsealed Level 2	Unsealed
RDS_005477	Stanley Street	Gordon	Ch. 950 from Nightingale Street to Ch. 1255	305	Unsealed Level 1	Unsealed
RDS_004258	Stanton Court	Darley	Ch. 0 from Holts Lane to Ch. 150	150	Access Level 2	Sealed
RDS_004527	Station Street	Maddingley	Ch. 0 from Grant Street to Ch. 40	40	Collector	Sealed
RDS_004528	Station Street	Maddingley	Ch. 40 from Grant Street to Ch. 235	195	Collector	Sealed
RDS_004531	Station Street	Maddingley	Ch. 235 from Grant Street to Ch. 370	135	Collector	Sealed
RDS_046889	Station Street	Maddingley	Ch. 370 from Grant Street to Ch. 435	65	Collector	Sealed
RDS_046890	Station Street	Maddingley	Ch. 435 from Grant Street to Ch. 605	170	Collector	Sealed
RDS_004530	Station Street	Maddingley	Ch. 605 from Grant Street to Ch. 785	180	Collector	Sealed
RDS_004460	Staughton Court	Bacchus Marsh	Ch. 0 from Clarinda Street to Ch. 65	65	Access Level 2	Sealed
RDS_004046	Stead Street	Ballan	Ch. 0 from Walsh Street to Ch. 100	100	Access Level 1	Sealed
RDS_004045	Stead Street	Ballan	Ch. 100 from Walsh Street to Ch. 480	380	Access Level 1	Sealed
RDS_004039	Stead Street	Ballan	Ch. 520 from Walsh Street to Ch. 595	75	Collector	Sealed
RDS_005109	Steele Court	Bacchus Marsh	Ch. 0 from Clifton Drive to Ch. 6	6	Access Level 2	Sealed
RDS_004392	Steele Court	Bacchus Marsh	Ch. 6 from Clifton Drive to Ch. 186	180	Access Level 2	Sealed
RDS_005446	Steetley East Lane	Mount Egerton	Ch. 0 from Gordon-Egerton Road to Ch. 160	160	Unsealed Level 2	Unsealed
RDS_003839	Steetley Lane	Mount Egerton	Ch. 0 from Gordon-Egerton Road to Ch. 200	200	Access Level 2	Sealed
RDS_005444	Steetley Lane	Mount Egerton	Ch. 200 from Gordon-Egerton Road to Ch. 365	165	Unsealed Level 2	Unsealed
RDS_005680	Steetley Lane	Mount Egerton	Ch. 365 from Gordon-Egerton Road to Ch. 550	185	Unsealed Level 2	Unsealed
RDS_004116	Steiglitz Street	Ballan	Ch. 0 from Jopling Street to Ch. 125	125	Access Level 2	Sealed
RDS_004047	Steiglitz Street	Ballan	Ch. 30 from Jopling Street to Ch. 225	195	Access Level 2	Sealed
RDS_004088	Steiglitz Street	Ballan	Ch. 380 from Jopling Street to Ch. 450	70	Access Level 2	Sealed
RDS_004087	Steiglitz Street	Ballan	Ch. 475 from Jopling Street to Ch. 695	220	Access Level 1	Sealed
RDS_004086	Steiglitz Street	Ballan	Ch. 706 from Jopling Street to Ch. 922	216	Access Level 1	Sealed
RDS_004084	Steiglitz Street	Ballan	Ch. 938 from Jopling Street to Ch. 1158	220	Access Level 1	Sealed
RDS_004082	Steiglitz Street	Ballan	Ch. 1168 from Jopling Street to Ch. 1305	137	Access Level 2	Sealed
RDS_004083	Steiglitz Street	Ballan	Ch. 1305 from Jopling Street to Ch. 1392	87	Access Level 2	Sealed
RDS_005727	Stokes Lane	Lal Lal	Ch. 0 from Ironmine Road to Ch. 340	340	Unsealed Level 2	Unsealed
RDS_005263	Stokes Road	Warrenheip	Ch. 0 from Warrenheip Road to Ch. 400	400	Unsealed Level 2	Unsealed
RDS_003904	Stone Hut Lane	Ballan	Ch. 0 from Ballan-Daylesford Road to Ch. 1175	1175	Access Level 2	Sealed
RDS_043542	Stone Hut Lane	Ballan	Ch. 1190 from Ballan-Daylesford Road to Ch. 1253	63	Access Level 2	Sealed
RDS_005028	Stone Hut Lane	Ballan	Ch. 1260 from Ballan-Daylesford Road to Ch. 2005	745	Access Level 2	Sealed
RDS_005820	Stone Hut Lane	Ballan	Ch. 2005 from Ballan-Daylesford Road to Ch. 5025	3020	Unsealed Level 2	Unsealed
RDS_006206	Stonehill Drive	Maddingley	Ch. 0 from Lomandra Avenue to Ch. 243	243	Access Level 2	Sealed
RDS_006210	Stonehill Drive	Maddingley	Ch. 243 from Lomandra Avenue to Ch. 462	219	Access Level 2	Sealed
RDS_006216	Stonehill Drive	Maddingley	Ch. 462 from Lomandra Avenue to Ch. 500	38	Access Level 1	Sealed
RDS_006241	Stonehill Drive	Maddingley	Ch. 500 from Lomandra Avenue to Ch. 554	54	Access Level 1	Sealed
RDS_017706	Stonehill Drive	Maddingley	Ch. 554 from Lomandra Avenue to Ch. 630	76	Access Level 1	Sealed
RDS_006242	Stonehill Drive	Maddingley	Ch. 630 from Lomandra Avenue to Ch. 675	45	Access Level 1	Sealed

REGISTER OF PUBLIC ROADS

Asset ID	Road Name	Locality	Location Description	Segment Length (m)	Hierarchy	Surface Type
RDS_006221	Stonehill Drive	Maddingley	Ch. 675 from Lomandra Avenue to Ch. 717	42	Access Level 1	Sealed
RDS_006220	Stonehill Drive	Maddingley	Ch. 717 from Lomandra Avenue to Ch. 878	161	Access Level 1	Sealed
RDS_041854	Stonehill Drive	Maddingley	Ch. 878 from Lomandra Avenue to Ch. 905	27	Access Level 1	Sealed
RDS_042675	Stonehill Drive	Maddingley	Ch. 947 from Lomandra Avenue to Ch. 1503	556	Access Level 1	Sealed
RDS_043932	Stonehill Drive	Maddingley	Ch. 1503 from Lomandra Avenue to Ch. 1838	335	Access Level 1	Sealed
RDS_005522	Stoneman Lane	Ballan	Ch. 0 from Jaicomellis Lane to Ch. 295	295	Unsealed Level 2	Unsealed
RDS_004789	Streeton Drive	Merrimu	Ch. 0 from Flanagans Drive to Ch. 515	515	Access Level 2	Sealed
RDS_041376	Strickland Track	Bunding	Ch. 0 from Ballan-Daylesford Road to Ch. 850	850	Unsealed Level 2	Unsealed
RDS_041379	Sublime Point Road	Bacchus Marsh	Ch. 0 from Emmett Street to Ch. 58	58	Access Level 2	Sealed
RDS_042603	Sublime Point Road	Bacchus Marsh	Ch. 58 from Emmett Street to Ch. 267	209	Access Level 2	Sealed
RDS_005543	Sucklings Lane	Korweinguboora	Ch. 0 from Back Settlement Road to Ch. 356	356	Unsealed Level 2	Unsealed
RDS_004950	Sullivans Road	Millbrook	Ch. 0 from Old Melbourne Road to Ch. 274	274	Unsealed Level 2	Unsealed
RDS_005025	Sullivans Road	Millbrook	Ch. 274 from Old Melbourne Road to Ch. 584	310	Access Level 2	Sealed
RDS_005250	Sullivans Road	Millbrook	Ch. 584 from Old Melbourne Road to Ch. 820	236	Unsealed Level 2	Unsealed
RDS_005251	Sullivans Road	Millbrook	Ch. 820 from Old Melbourne Road to Ch. 1295	475	Unsealed Level 2	Unsealed
RDS_005252	Sullivans Road	Millbrook	Ch. 1295 from Old Melbourne Road to Ch. 4745	3450	Unsealed Level 2	Unsealed
RDS_005544	Sultana Road	Spargo Creek	Ch. 0 from Ballan-Daylesford Road to Ch. 670	670	Unsealed Level 2	Unsealed
RDS_004559	Sundew Avenue	Long Forest	Ch. 0 from Long Forest Road to Ch. 1230	1230	Access Level 1	Sealed
RDS_004834	Sunline Court	Ballan	Ch. 0 from Old Melbourne Road to Ch. 190	190	Access Level 2	Sealed
RDS_004622	Sunny Hollow Lane	Pentland Hills	Ch. 0 from Pentland Hills Road to Ch. 35	35	Access Level 2	Sealed
RDS_004623	Sunny Hollow Lane	Pentland Hills	Ch. 35 from Pentland Hills Road to Ch. 230	195	Access Level 2	Sealed
RDS_005649	Sunny Hollow Lane	Pentland Hills	Ch. 220 from Pentland Hills Road to Ch. 1160	940	Unsealed Level 2	Unsealed
RDS_004347	Sutherland Street	Bacchus Marsh	Ch. 0 from Gisborne Road to Ch. 115	115	Access Level 2	Sealed
RDS_005625	Sutherland Street	Bacchus Marsh	Ch. 115 from Gisborne Road to Ch. 375	260	Unsealed Level 2	Unsealed
RDS_004790	Suttonleigh Way	Darley	Ch. 0 from Grangeleigh Drive to Ch. 260	260	Access Level 2	Sealed
RDS_005715	Swallowtail Lane	Beremboke	Ch. 0 from Beremboke Road to Ch. 120	120	Unsealed Level 2	Unsealed
RDS_006271	Swans Road	Darley	Ch. 0 from Links Road to Ch. 25	25	Access Level 1	Sealed
RDS_006272	Swans Road	Darley	Ch. 25 from Links Road to Ch. 625	600	Access Level 1	Sealed
RDS_004151	Swans Road	Darley	Ch. 625 from Links Road to Ch. 785	160	Access Level 1	Sealed
RDS_004152	Swans Road	Darley	Ch. 785 from Links Road to Ch. 860	75	Access Level 1	Sealed
RDS_004153	Swans Road	Darley	Ch. 860 from Links Road to Ch. 2135	1275	Access Level 2	Sealed
RDS_004154	Swans Road	Darley	Ch. 2135 from Links Road to Ch. 3970	1835	Access Level 2	Sealed
RDS_004155	Swans Road	Darley	Ch. 3970 from Links Road to Ch. 4850	880	Access Level 2	Sealed
RDS_005751	Swans Road	Darley	Ch. 4850 from Links Road to Ch. 5160	310	Unsealed Level 2	Unsealed
RDS_006217	Sweet Avenue	Maddingley	Ch. 0 from Essence Boulevard to Ch. 188	188	Access Level 2	Sealed
RDS_041860	Sweet Avenue	Maddingley	Ch. 188 from Essence Boulevard to Ch. 224	36	Access Level 2	Sealed
RDS_004468	Sydney Street	Bacchus Marsh	Ch. 0 from Grant Street to Ch. 195	195	Access Level 1	Sealed
RDS_004570	Symington Road	Long Forest	Ch. 0 from Long Forest Road to Ch. 520	520	Access Level 2	Sealed
RDS_003746	Tableland Road	Morrisons	Ch. 0 from Elaine-Morrisons Road to Ch. 2835	2835	Access Level 2	Sealed
RDS_005716	Tanner Lane	Mount Egerton	Ch. 0 from Yendon-Egerton Road to Ch. 91	91	Unsealed Level 2	Unsealed
RDS_004925	Tate Street	Darley	Ch. 0 from Nelson Street to Ch. 170	170	Access Level 2	Sealed
RDS_004926	Tate Street	Darley	Ch. 205 from Nelson Street to Ch. 375	170	Access Level 2	Sealed
RDS_006019	Tate Street	Darley	Ch. 375 from Nelson Street to Ch. 422	47	Access Level 2	Sealed

REGISTER OF PUBLIC ROADS

Asset ID	Road Name	Locality	Location Description	Segment Length (m)	Hierarchy	Surface Type
RDS_004397	Taverner Street	Maddingley	Ch. 0 from Grant Street to Ch. 35	35	Access Level 1	Sealed
RDS_004396	Taverner Street	Maddingley	Ch. 35 from Grant Street to Ch. 400	365	Access Level 1	Sealed
RDS_006047	Taverner Street	Maddingley	Ch. 400 from Grant Street to Ch. 740	340	Access Level 1	Sealed
RDS_006048	Taverner Street	Maddingley	Ch. 740 from Grant Street to Ch. 800	60	Access Level 1	Sealed
RDS_004409	Taverner Street	Maddingley	Ch. 815 from Grant Street to Ch. 860	45	Access Level 1	Sealed
RDS_005142	Taverner Street	Maddingley	Ch. 860 from Grant Street to Ch. 1220	360	Access Level 1	Sealed
RDS_005627	Taverner Street	Maddingley	Ch. 1220 from Grant Street to Ch. 1605	385	Unsealed Level 2	Unsealed
RDS_004277	Taylor Drive	Darley	Ch. 0 from Holts Lane to Ch. 430	430	Access Level 1	Sealed
RDS_005287	Ted Lyons Road	Navigators	Ch. 0 from Pattons Road to Ch. 1600	1600	Unsealed Level 2	Unsealed
RDS_005286	Ted Lyons Road	Navigators	Ch. 1600 from Pattons Road to Ch. 1880	280	Unsealed Level 2	Unsealed
RDS_005288	Ted Lyons West Road	Navigators	Ch. 1880 from Pattons Road to Ch. 2480	600	Unsealed Level 2	Unsealed
RDS_005475	Tennyson East Street	Gordon	Ch. 0 from Stanley Street to Ch. 160	160	Unsealed Level 2	Unsealed
RDS_005476	Tennyson Street	Gordon	Ch. 0 from Lyndhurst Street to Ch. 190	190	Unsealed Level 2	Unsealed
RDS_004917	Tenth Mews	Maddingley	Ch. 0 from Tilley Drive to Ch. 55	55	Access Level 2	Sealed
RDS_003984	Terrill Street	Blackwood	Ch. 0 from Martin Street to Ch. 185	185	Access Level 2	Sealed
RDS_004836	Tess Court	Maddingley	Ch. 0 from Harry Vallence Drive to Ch. 95	95	Access Level 2	Sealed
RDS_004892	Third Mews	Maddingley	Ch. 0 from Tilley Drive to Ch. 45	45	Access Level 2	Sealed
RDS_003878	Thomas Court	Gordon	Ch. 0 from Moorabool West Road to Ch. 360	360	Access Level 2	Sealed
RDS_004873	Thomas Drive	Hopetoun Park	Ch. 0 from Pelican Point to Ch. 208	208	Access Level 2	Sealed
RDS_004919	Thomas Drive	Hopetoun Park	Ch. 208 from Pelican Point to Ch. 478	270	Access Level 2	Sealed
RDS_006228	Thomas Drive	Hopetoun Park	Ch. 478 from Pelican Point to Ch. 1069	591	Access Level 2	Sealed
RDS_006225	Thomas Drive	Hopetoun Park	Ch. 1069 from Pelican Point to Ch. 1114	45	Access Level 1	Sealed
RDS_005745	Thompsons Road	Balliang	Ch. 0 from Murphys Road to Ch. 2200	2200	Unsealed Level 2	Unsealed
RDS_005588	Thompsons Road	Blackwood	Ch. 0 from Greendale-Trentham Road to Ch. 386	386	Unsealed Level 2	Unsealed
RDS_005584	Thurgoods Lane North	Barrys Reef	Ch. 0 from Greendale-Trentham Road to Ch. 45	45	Unsealed Level 2	Unsealed
RDS_003979	Thurgoods Lane North	Barrys Reef	Ch. 45 from Greendale-Trentham Road to Ch. 265	220	Access Level 2	Sealed
RDS_003980	Thurgoods Lane North	Barrys Reef	Ch. 265 from Greendale-Trentham Road to Ch. 290	25	Access Level 2	Sealed
RDS_003981	Thurgoods Lane North	Barrys Reef	Ch. 290 from Greendale-Trentham Road to Ch. 410	120	Access Level 2	Sealed
RDS_005587	Thurgoods Lane South	Barrys Reef	Ch. 0 from Greendale-Trentham Road to Ch. 350	350	Unsealed Level 2	Unsealed
RDS_003764	Thynes Road	Mount Egerton	Ch. 0 from Egerton-Ballark Road to Ch. 1990	1990	Access Level 2	Sealed
RDS_003612	Ti Tree Road	Dunnstown	Ch. 0 from Old Melbourne Road to Ch. 2139	2139	Access Level 1	Sealed
RDS_003611	Ti Tree Road	Dunnstown	Ch. 2139 from Old Melbourne Road to Ch. 3874	1735	Access Level 1	Sealed
RDS_003610	Ti Tree Road	Warrenheip	Ch. 3884 from Old Melbourne Road to Ch. 4864	980	Access Level 1	Sealed
RDS_005258	Tierneys Road	Dunnstown	Ch. 0 from Old Melbourne Road to Ch. 820	820	Unsealed Level 2	Unsealed
RDS_004953	Tierneys Road	Dunnstown	Ch. 820 from Old Melbourne Road to Ch. 905	85	Access Level 2	Sealed
RDS_005801	Tierneys Road	Dunnstown	Ch. 905 from Old Melbourne Road to Ch. 1320	415	Unsealed Level 2	Unsealed
RDS_004791	Tilley Drive	Maddingley	Ch. 0 from Bacchus Marsh-Balliang Road to Ch. 85	85	Access Level 1	Sealed
RDS_004900	Tilley Drive	Maddingley	Ch. 85 from Bacchus Marsh-Balliang Road to Ch. 177	92	Access Level 1	Sealed
RDS_004976	Tilley Drive	Maddingley	Ch. 177 from Bacchus Marsh-Balliang Road to Ch. 855	678	Access Level 1	Sealed
RDS_005667	Tilleys Road	Maddingley	Ch. 0 from Geelong-Bacchus Marsh Road to Ch. 1002	1002	Unsealed Level 2	Unsealed
RDS_005717	Tim Lane	Blackwood	Ch. 0 from Greendale-Trentham Road to Ch. 280	280	Unsealed Level 2	Unsealed
RDS_004758	Tipperary Flats	Merrimu	Ch. 0 from Western Freeway to Ch. 370	370	Access Level 2	Sealed
RDS_004175	Todd Court	Darley	Ch. 0 from McLeod Drive to Ch. 220	220	Access Level 2	Sealed

REGISTER OF PUBLIC ROADS

Asset ID	Road Name	Locality	Location Description	Segment Length (m)	Hierarchy	Surface Type
RDS_004316	Todman Close	Bacchus Marsh	Ch. 0 from Gunsynd Court to Ch. 105	105	Access Level 2	Sealed
RDS_005496	Tooheys Close	Gordon	Ch. 0 from Callaghans Lane to Ch. 620	620	Unsealed Level 2	Unsealed
RDS_003549	Tooheys Road	Springbank	Ch. 0 from Spargo Creek Road to Ch. 735	735	Access Level 2	Sealed
RDS_004685	Torpys Road	Bungaree	Ch. 0 from Bungaree-Wallace Road to Ch. 536	536	Access Level 2	Sealed
RDS_003588	Torpys Road	Bungaree	Ch. 536 from Bungaree-Wallace Road to Ch. 1052	516	Access Level 2	Sealed
RDS_003589	Torpys Road	Bungaree	Ch. 1052 from Bungaree-Wallace Road to Ch. 1986	934	Access Level 2	Sealed
RDS_003590	Torpys Road	Dunnstown	Ch. 1980 from Bungaree-Wallace Road to Ch. 3230	1250	Access Level 2	Sealed
RDS_003591	Torpys Road	Dunnstown	Ch. 3230 from Bungaree-Wallace Road to Ch. 3345	115	Access Level 2	Sealed
RDS_003592	Torpys Road	Dunnstown	Ch. 3345 from Bungaree-Wallace Road to Ch. 3595	250	Access Level 2	Sealed
RDS_005718	Tower Track	Myrniong	Ch. 0 from Mount Blackwood Road to Ch. 847	847	Unsealed Level 2	Unsealed
RDS_005200	Tramway Lane	Darley	Ch. 0 from Condons Lane to Ch. 750	750	Unsealed Level 2	Unsealed
RDS_006020	Trask Rise	Bacchus Marsh	Ch. 0 from Burbidge Drive to Ch. 165	165	Access Level 2	Sealed
RDS_003534	Treated Pine Road	Bungaree	Ch. 30 from Bungaree-Wallace Road to Ch. 420	390	Access Level 2	Sealed
RDS_003909	Tregothnan Road	Ballan	Ch. 0 from Mackay Lane to Ch. 25	25	Access Level 2	Sealed
RDS_005545	Tregothnan Road	Ballan	Ch. 25 from Mackay Lane to Ch. 840	815	Unsealed Level 2	Unsealed
RDS_006207	Triandra Court	Maddingley	Ch. 0 from Stonehill Drive to Ch. 62	62	Access Level 2	Sealed
RDS_003513	Triggs Lane	Bullarook	Ch. 0 from Black Swamp Road to Ch. 1050	1050	Access Level 2	Sealed
RDS_043526	Triggs Road	Bungaree	Ch. 0 from Lesters Road to Ch. 610	610	Access Level 2	Sealed
RDS_043528	Triggs Road	Bungaree	Ch. 613 from Lesters Road to Ch. 850	237	Access Level 2	Sealed
RDS_004924	Triggs Road	Bungaree	Ch. 850 from Lesters Road to Ch. 1100	250	Access Level 2	Sealed
RDS_005792	Triggs Road	Bungaree	Ch. 1100 from Lesters Road to Ch. 1630	530	Access Level 2	Sealed
RDS_004864	Triggs Road	Yendon	Ch. 0 from Yendon No 2 Road to Ch. 415	415	Access Level 2	Sealed
RDS_005781	Triggs Road	Yendon	Ch. 415 from Yendon No 2 Road to Ch. 1985	1570	Unsealed Level 2	Unsealed
RDS_005427	Trounces Lane	Mount Egerton	Ch. 0 from Sharrocks Road to Ch. 1500	1500	Unsealed Level 2	Unsealed
RDS_004994	Tucker Court	Merrimu	Ch. 0 from Lindsay Avenue to Ch. 250	250	Access Level 2	Sealed
RDS_004342	Tudball Court	Bacchus Marsh	Ch. 0 from Shea Street to Ch. 85	85	Access Level 2	Sealed
RDS_004312	Tulloch Court	Bacchus Marsh	Ch. 0 from Underbank Boulevard to Ch. 135	135	Access Level 2	Sealed
RDS_003451	Turner Street	Bacchus Marsh	Ch. 0 from Grant Street to Ch. 225	225	Access Level 1	Sealed
RDS_005743	Twin Lakes Road	Mount Wallace	Ch. 0 from Geelong-Ballan Road to Ch. 960	960	Unsealed Level 2	Unsealed
RDS_005719	Tylden Street	Clarendon	Ch. 0 from Midland Highway to Ch. 164	164	Unsealed Level 2	Unsealed
RDS_004280	Tyson Court	Darley	Ch. 0 from Taylor Drive to Ch. 125	125	Access Level 2	Sealed
RDS_004320	Underbank Boulevard	Bacchus Marsh	Ch. 25 from Bacchus Marsh Road to Ch. 600	575	Access Level 1	Sealed
RDS_004321	Underbank Boulevard	Bacchus Marsh	Ch. 600 from Bacchus Marsh Road to Ch. 2100	1500	Access Level 1	Sealed
RDS_004322	Underbank Boulevard	Bacchus Marsh	Ch. 2100 from Bacchus Marsh Road to Ch. 2120	20	Access Level 1	Sealed
RDS_038922	Unnamed Lane	Bacchus Marsh	Ch. 0 from Main Street to Ch. 88.5	88.5	Unsealed Level 2	Unsealed
RDS_038923	Unnamed Lane	Bacchus Marsh	Ch. 97 from Main Street to Ch. 209	112	Unsealed Level 2	Unsealed
RDS_038919	Unnamed Lane	Maddingley	Ch. 0 from South Maddingley Road to Ch. 200	200	Unsealed Level 2	Unsealed
RDS_038924	Unnamed Lane	Maddingley	Ch. 0 from Barry Street to Ch. 418	418	Unsealed Level 2	Unsealed
RDS_038925	Unnamed Lane	Maddingley	Ch. 0 from Moore Street to Ch. 154.5	154.5	Unsealed Level 2	Unsealed
RDS_038928	Unnamed Lane	Maddingley	Ch. 0 from Moore Street to Ch. 155	155	Unsealed Level 2	Unsealed
RDS_038927	Unnamed Lane	Maddingley	Ch. 0 from Labilliere Street to Ch. 134	134	Unsealed Level 2	Unsealed
RDS_038921	Unnamed Lane	Maddingley	Ch. 0 from South Maddingley Road to Ch. 267	267	Unsealed Level 2	Unsealed
RDS_038926	Unnamed Lane	Maddingley	Ch. 0 from Labilliere Street to Ch. 144	144	Unsealed Level 2	Unsealed

REGISTER OF PUBLIC ROADS

Asset ID	Road Name	Locality	Location Description	Segment Length (m)	Hierarchy	Surface Type
RDS_038920	Unnamed Lane	Maddingley	Ch. 210 from South Maddingley Road to Ch. 444	234	Unsealed Level 2	Unsealed
RDS_004177	Urquhart Court	Darley	Ch. 0 from McLeod Drive to Ch. 70	70	Access Level 2	Sealed
RDS_005461	Urquhart Street	Gordon	Ch. 0 from Winter Street to Ch. 420	420	Unsealed Level 2	Unsealed
RDS_005460	Urquhart Street	Gordon	Ch. 420 from Winter Street to Ch. 565	145	Unsealed Level 2	Unsealed
RDS_003841	Urquhart Street	Gordon	Ch. 565 from Winter Street to Ch. 700	135	Access Level 2	Sealed
RDS_004939	Urquhart Street	Gordon	Ch. 700 from Winter Street to Ch. 719	19	Access Level 2	Sealed
RDS_005459	Urquhart Street	Gordon	Ch. 719 from Winter Street to Ch. 1085	366	Unsealed Level 2	Unsealed
RDS_004959	Valentina Drive	Darley	Ch. 0 from Myers Street to Ch. 50	50	Access Level 2	Sealed
RDS_004960	Valentina Drive	Darley	Ch. 140 from Myers Street to Ch. 170	30	Access Level 2	Sealed
RDS_004961	Valentina Drive	Darley	Ch. 140 from Myers Street to Ch. 150	10	Access Level 2	Sealed
RDS_004846	Valentine Court	Ballan	Ch. 0 from Densley Street to Ch. 90	90	Access Level 2	Sealed
RDS_004406	Vallence North Road	Maddingley	Ch. 0 from Taverner Street to Ch. 210	210	Access Level 2	Sealed
RDS_004407	Vallence North Road	Maddingley	Ch. 210 from Taverner Street to Ch. 350	140	Access Level 2	Sealed
RDS_004707	Vallence Road	Maddingley	Ch. 0 from Geelong-Bacchus Marsh Road to Ch. 500	500	Access Level 1	Sealed
RDS_004259	Vance Close	Darley	Ch. 0 from Holts Lane to Ch. 160	160	Access Level 2	Sealed
RDS_005332	Vaughan Street	Clarendon	Ch. 0 from Midland Highway to Ch. 220	220	Unsealed Level 2	Unsealed
RDS_005739	Vaughan Street	Lal Lal	Ch. 0 from Clarendon-Lal Lal Road to Ch. 350	350	Unsealed Level 2	Unsealed
RDS_005605	Victoria Street	Blackwood	Ch. 0 from Golden Point Road to Ch. 175	175	Unsealed Level 2	Unsealed
RDS_004203	Victoria Street	Darley	Ch. 0 from Dundas Street to Ch. 220	220	Access Level 2	Sealed
RDS_004204	Victoria Street	Darley	Ch. 230 from Dundas Street to Ch. 340	110	Access Level 2	Sealed
RDS_005624	Victoria Street	Darley	Ch. 340 from Dundas Street to Ch. 470	130	Unsealed Level 2	Unsealed
RDS_005432	Victoria Tile Lane	Mount Egerton	Ch. 0 from Yendon-Egerton Road to Ch. 985	985	Unsealed Level 2	Unsealed
RDS_043706	View Crescent	Blackwood	Ch. 0 from Golden Point Road to Ch. 145	145	Access Level 2	Sealed
RDS_043707	View Crescent	Blackwood	Ch. 145 from Golden Point Road to Ch. 415	270	Unsealed Level 2	Unsealed
RDS_004889	View Gully Road	Hopetoun Park	Ch. 0 from Riverview Drive to Ch. 300	300	Access Level 2	Sealed
RDS_006229	View Gully Road	Hopetoun Park	Ch. 300 from Riverview Drive to Ch. 564	264	Access Level 2	Sealed
RDS_006227	View Gully Road	Hopetoun Park	Ch. 608 from Riverview Drive to Ch. 789	181	Access Level 1	Sealed
RDS_004158	Vigor Court	Darley	Ch. 0 from Ramsay Crescent to Ch. 320	320	Access Level 2	Sealed
RDS_005592	Vigor Street	Blackwood	Ch. 0 from Byres Road to Ch. 135	135	Unsealed Level 2	Unsealed
RDS_005502	Vinecombes Lane	Gordon	Ch. 0 from Moorabool West Road to Ch. 1635	1635	Unsealed Level 2	Unsealed
RDS_005549	Von Steiglitz Drive	Ballan	Ch. 0 from Carween Lane to Ch. 1190	1190	Unsealed Level 2	Unsealed
RDS_004467	Waddell Street	Bacchus Marsh	Ch. 0 from Grant Street to Ch. 200	200	Access Level 1	Sealed
RDS_005232	Wades Lane	Bungaree	Ch. 0 from Barkstead Road to Ch. 2225	2225	Unsealed Level 2	Unsealed
RDS_005430	Walkers Lane	Mount Egerton	Ch. 0 from Yendon-Egerton to Ch. 600	600	Unsealed Level 2	Unsealed
RDS_003986	Wall Street	Blackwood	Ch. 0 from Old Golden Point Road to Ch. 180	180	Access Level 2	Sealed
RDS_005593	Wall Street	Blackwood	Ch. 180 from Old Golden Point Road to Ch. 385	205	Unsealed Level 2	Unsealed
RDS_003957	Wallaby Drive	Greendale	Ch. 0 from Shuter Avenue to Ch. 450	450	Access Level 2	Sealed
RDS_005720	Walsh Lane	Bungal	Ch. 0 from Egerton-Ballark Road to Ch. 600	600	Unsealed Level 2	Unsealed
RDS_005030	Walsh Street	Ballan	Ch. 0 from Lay Street to Ch. 85	85	Access Level 2	Sealed
RDS_004120	Walsh Street	Ballan	Ch. 85 from Lay Street to Ch. 202	117	Access Level 2	Sealed
RDS_004831	Walsh Street	Ballan	Ch. 202 from Lay Street to Ch. 355	153	Access Level 2	Sealed
RDS_004119	Walsh Street	Ballan	Ch. 400 from Lay Street to Ch. 700	300	Access Level 1	Sealed
RDS_004118	Walsh Street	Ballan	Ch. 700 from Lay Street to Ch. 1120	420	Access Level 1	Sealed

REGISTER OF PUBLIC ROADS

Asset ID	Road Name	Locality	Location Description	Segment Length (m)	Hierarchy	Surface Type
RDS_004117	Walsh Street	Ballan	Ch. 1120 from Lay Street to Ch. 1374	254	Access Level 1	Sealed
RDS_004746	Walton Court	Bacchus Marsh	Ch. 0 from Connor Street to Ch. 40	40	Access Level 2	Sealed
RDS_005377	Wards Lane	Elaine	Ch. 0 from Elaine-Egerton Road to Ch. 145	145	Unsealed Level 2	Unsealed
RDS_005721	Warner Street	Blackwood	Ch. 0 from Greendale-Trentham Road to Ch. 185	185	Unsealed Level 2	Unsealed
RDS_044377	Warringah Lane	Bacchus Marsh	Ch. 0 from Killara Circuit to Ch. 73	73	Access Level 2	Sealed
RDS_044378	Warringah Lane	Bacchus Marsh	Ch. 73 from Killara Circuit to Ch. 147	74	Access Level 2	Sealed
RDS_005434	Water Tank East Road	Mount Egerton	Ch. 0 from Main Road to Ch. 360	360	Unsealed Level 2	Unsealed
RDS_005433	Water Tank Road	Mount Egerton	Ch. 0 from Main Road to Ch. 240	240	Unsealed Level 2	Unsealed
RDS_004503	Watson Street	Bacchus Marsh	Ch. 0 from Madden Drive to Ch. 190	190	Access Level 2	Sealed
RDS_004299	Watt Court	Bacchus Marsh	Ch. 0 from Halletts Way to Ch. 75	75	Access Level 2	Sealed
RDS_004564	Wattle Court	Long Forest	Ch. 0 from Sundew Avenue to Ch. 350	350	Access Level 2	Sealed
RDS_003484	Wattle Flat Road	Wattle Flat	Ch. 0 from Bungaree-Creswick Road to Ch. 735	735	Access Level 2	Sealed
RDS_004591	Webb Court	Hopetoun Park	Ch. 0 from Selby Court to Ch. 100	100	Access Level 2	Sealed
RDS_004725	Webster Street	Darley	Ch. 0 from Durham Street to Ch. 115	115	Access Level 2	Sealed
RDS_004172	Wedge Court	Darley	Ch. 0 from Morrison Drive to Ch. 70	70	Access Level 2	Sealed
RDS_005722	Weeroona Road	Bolwarrah	Ch. 0 from Spargo Creek Road to Ch. 530	530	Unsealed Level 2	Unsealed
RDS_004251	Wellington Street	Darley	Ch. 0 from Gisborne Road to Ch. 40	40	Access Level 2	Sealed
RDS_004252	Wellington Street	Darley	Ch. 40 from Gisborne Road to Ch. 220	180	Access Level 2	Sealed
RDS_004199	Wellington Street	Darley	Ch. 270 from Gisborne Road to Ch. 450	180	Access Level 2	Sealed
RDS_004210	Wellington Street	Darley	Ch. 510 from Gisborne Road to Ch. 730	220	Access Level 2	Sealed
RDS_004211	Wellington Street	Darley	Ch. 730 from Gisborne Road to Ch. 895	165	Access Level 2	Sealed
RDS_005097	Wells Road	Merrimu	Ch. 0 from Lerderderg Park Road to Ch. 60	60	Access Level 2	Sealed
RDS_004675	Wells Road	Merrimu	Ch. 60 from Lerderderg Park Road to Ch. 410	350	Access Level 2	Sealed
RDS_005096	Wells Road	Merrimu	Ch. 410 from Lerderderg Park Road to Ch. 610	200	Access Level 2	Sealed
RDS_042450	Werribee Vale Road	Maddingley	Ch. 0 from Meikle Street to Ch. 662	662	Collector	Sealed
RDS_042451	Werribee Vale Road	Maddingley	Ch. 662 from Meikle Street to Ch. 843	181	Collector	Sealed
RDS_042452	Werribee Vale Road	Maddingley	Ch. 843 from Meikle Street to Ch. 899	56	Trunk Collector	Sealed
RDS_042453	Werribee Vale Road	Maddingley	Ch. 899 from Meikle Street to Ch. 1565	666	Access Level 1	Sealed
RDS_004711	Werribee Vale Road	Maddingley	Ch. 1565 from Meikle Street to Ch. 3412	1847	Access Level 1	Sealed
RDS_046814	Werribee Vale Road	Maddingley	Ch. 3412 from Meikle Street to Ch. 5375	1963	Access Level 1	Sealed
RDS_005438	Wesley Street	Mount Egerton	Ch. 0 from Reserve Road to Ch. 165	165	Unsealed Level 2	Unsealed
RDS_003581	Westcotts Road	Millbrook	Ch. 1985 from Old Western Highway at the Wallace Juncti	285	Access Level 2	Sealed
RDS_003582	Westcotts Road	Millbrook	Ch. 2270 from Old Western Highway at the Wallace Juncti	1300	Access Level 2	Sealed
RDS_003577	Westcotts Road	Wallace	Ch. 0 from Old Western Highway at the Wallace Junction t	240	Access Level 1	Sealed
RDS_003578	Westcotts Road	Wallace	Ch. 240 from Old Western Highway at the Wallace Junctio	170	Access Level 1	Sealed
RDS_003579	Westcotts Road	Wallace	Ch. 420 from Old Western Highway at the Wallace Junctio	150	Access Level 1	Sealed
RDS_003580	Westcotts Road	Wallace	Ch. 570 from Old Western Highway at the Wallace Junctio	1415	Access Level 2	Sealed
RDS_004999	Western Freeway	Leigh Creek	Ch. 8410 from Ormond Road to Ch. 8500	90	Access Level 2	Sealed
RDS_004827	Western Highway	Leigh Creek	Ch. 7560 from Ormond Road to Ch. 8010	450	Access Level 2	Sealed
RDS_005558	Western Park Road	Ballan	Ch. 0 from Blakeville Road to Ch. 270	270	Unsealed Level 2	Unsealed
RDS_005559	Western Park Road	Ballan	Ch. 270 from Blakeville Road to Ch. 655	385	Unsealed Level 2	Unsealed
RDS_003991	Whalebone Road	Blackwood	Ch. 0 from Martin Street to Ch. 240	240	Access Level 2	Sealed
RDS_005598	Whalebone Road	Blackwood	Ch. 240 from Martin Street to Ch. 430	190	Unsealed Level 2	Unsealed

REGISTER OF PUBLIC ROADS

Asset ID	Road Name	Locality	Location Description	Segment Length (m)	Hierarchy	Surface Type
RDS_004156	Whelan Court	Darley	Ch. 0 from Manning Boulevard to Ch. 135	135	Access Level 2	Sealed
RDS_005785	Whelans Lane	Parwan	Ch. 1116 from Whelans Road to Ch. 1377	261	Unsealed Level 2	Unsealed
RDS_005155	Whelans Road	Parwan	Ch. 0 from Parwan-Exford Road to Ch. 40	40	Access Level 2	Sealed
RDS_004632	Whelans Road	Parwan	Ch. 50 from Parwan-Exford Road to Ch. 1116	1066	Access Level 2	Sealed
RDS_005784	Whelans Road	Parwan	Ch. 1377 from Parwan-Exford Road to Ch. 2002	625	Unsealed Level 2	Unsealed
RDS_005723	Whipstick Lane	Blackwood	Ch. 0 from Quicks Road to Ch. 131	131	Unsealed Level 2	Unsealed
RDS_005448	Whipstick Road	Mount Egerton	Ch. 131 from Gordon-Egerton Road to Ch. 1952	1821	Unsealed Level 2	Unsealed
RDS_004684	White Avenue	Bacchus Marsh	Ch. 0 from Madden Drive to Ch. 345	345	Access Level 2	Sealed
RDS_005613	White Lane	Coimadai	Ch. 0 from Camerons Road to Ch. 600	600	Unsealed Level 2	Unsealed
RDS_005657	Whitehorse Gully Road	Rowsley	Ch. 0 from Dog Trap Gully Road to Ch. 500	500	Unsealed Level 2	Unsealed
RDS_005277	Whites East Road	Buninyong	Ch. 0 from Shaws Road to Ch. 270	270	Unsealed Level 2	Unsealed
RDS_005292	Whites Road	Buninyong	Ch. 0 from Yendon No 1 Road to Ch. 1160	1160	Unsealed Level 2	Unsealed
RDS_003678	Wiggins Road	Scotsburn	Ch. 0 from Midland Highway to Ch. 252	252	Access Level 2	Sealed
RDS_003677	Wiggins Road	Scotsburn	Ch. 252 from Midland Highway to Ch. 362	110	Access Level 2	Sealed
RDS_003676	Wiggins Road	Scotsburn	Ch. 362 from Midland Highway to Ch. 1124	762	Access Level 2	Sealed
RDS_005018	Wiggins Road	Scotsburn	Ch. 1124 from Midland Highway to Ch. 1362	238	Access Level 2	Sealed
RDS_005019	Wiggins Road	Scotsburn	Ch. 1362 from Midland Highway to Ch. 1977	615	Access Level 2	Sealed
RDS_003675	Wiggins Road	Scotsburn	Ch. 1977 from Midland Highway to Ch. 3177	1200	Access Level 2	Sealed
RDS_003674	Wiggins Road	Scotsburn	Ch. 3177 from Midland Highway to Ch. 3345	168	Access Level 2	Sealed
RDS_004346	William Street	Bacchus Marsh	Ch. 0 from Gisborne Road to Ch. 220	220	Access Level 2	Sealed
RDS_005724	Williams Lane	Scotsburn	Ch. 0 from Pryors Road to Ch. 300	300	Unsealed Level 2	Unsealed
RDS_003460	Willis Court	Darley	Ch. 0 from Nathan Drive to Ch. 45	45	Access Level 2	Sealed
RDS_003889	Willunga Avenue	Gordon	Ch. 0 from Old Melbourne Road to Ch. 305	305	Access Level 2	Sealed
RDS_004507	Wilson Place	Bacchus Marsh	Ch. 0 from Madden Drive to Ch. 385	385	Access Level 2	Sealed
RDS_005749	Wilsons Lane	Balliang	Ch. 0 from Bacchus Marsh-Balliang Road to Ch. 170	170	Unsealed Level 2	Unsealed
RDS_003520	Wilsons Road	Bullarook	Ch. 0 from Black Swamp Road to Ch. 785	785	Access Level 2	Sealed
RDS_003521	Wilsons Road	Bullarook	Ch. 785 from Black Swamp Road to Ch. 1095	310	Access Level 2	Sealed
RDS_003522	Wilsons Road	Bullarook	Ch. 1095 from Black Swamp Road to Ch. 1385	290	Access Level 2	Sealed
RDS_003523	Wilsons Road	Bullarook	Ch. 1385 from Black Swamp Road to Ch. 2115	730	Access Level 2	Sealed
RDS_003524	Wilsons Road	Claretown	Ch. 2115 from Black Swamp Road to Ch. 2620	505	Access Level 2	Sealed
RDS_006212	Wimpara Crescent	Maddingley	Ch. 0 from Stonehill Drive to Ch. 124	124	Access Level 2	Sealed
RDS_006213	Wimpara Crescent	Maddingley	Ch. 124 from Stonehill Drive to Ch. 264	140	Access Level 2	Sealed
RDS_004800	Windle Street	Ballan	Ch. 0 from Gillespies Lane to Ch. 385	385	Access Level 1	Sealed
RDS_004102	Windle Street	Ballan	Ch. 395 from Gillespies Lane to Ch. 675	280	Access Level 1	Sealed
RDS_004101	Windle Street	Ballan	Ch. 675 from Gillespies Lane to Ch. 940	265	Access Level 1	Sealed
RDS_005073	Windle Street	Ballan	Ch. 927 from Gillespies Lane to Ch. 955	28	Access Level 1	Sealed
RDS_005527	Windle Street	Ballan	Ch. 955 from Gillespies Lane to Ch. 1965	1010	Unsealed Level 2	Unsealed
RDS_005726	Windle Street	Ballan	Ch. 965 from Gillespies Lane to Ch. 1060	95	Unsealed Level 2	Unsealed
RDS_003850	Winter Street	Gordon	Ch. 0 from Nightingale Street to Ch. 435	435	Access Level 2	Sealed
RDS_004569	Wirrilda Court	Long Forest	Ch. 0 from Moonah Drive to Ch. 70	70	Access Level 2	Sealed
RDS_005445	Wise Street	Mount Egerton	Ch. 0 from Trounces Lane to Ch. 275	275	Unsealed Level 2	Unsealed
RDS_004263	Witney Court	Darley	Ch. 0 from Beresford Crescent to Ch. 185	185	Access Level 2	Sealed
RDS_004188	Wittick Street	Darley	Ch. 0 from Albert Street to Ch. 180	180	Access Level 1	Sealed

REGISTER OF PUBLIC ROADS

Asset ID	Road Name	Locality	Location Description	Segment Length (m)	Hierarchy	Surface Type
RDS_043584	Wittick Street	Darley	Ch. 180 from Albert Street to Ch. 370	190	Access Level 1	Sealed
RDS_043585	Wittick Street	Darley	Ch. 370 from Albert Street to Ch. 490	120	Access Level 1	Sealed
RDS_004190	Wittick Street	Darley	Ch. 490 from Albert Street to Ch. 1370	880	Access Level 1	Sealed
RDS_039537	Woodhouse Court	Ballan	Ch. 0 from Graham Street to Ch. 65	65	Access Level 2	Sealed
RDS_005300	Woodlands Road	Lal Lal	Ch. 0 from Skeltons Road to Ch. 570	570	Unsealed Level 2	Unsealed
RDS_005301	Woodlands Road	Lal Lal	Ch. 570 from Skeltons Road to Ch. 740	170	Unsealed Level 2	Unsealed
RDS_005725	Woodwards Lane	Warrenheip	Ch. 0 from Yankee Flat Road to Ch. 300	300	Unsealed Level 2	Unsealed
RDS_004665	Woolpack Road	Bacchus Marsh	Ch. 0 from Bacchus Marsh Road to Ch. 15	15	Trunk Collector	Sealed
RDS_004664	Woolpack Road	Bacchus Marsh	Ch. 15 from Bacchus Marsh Road to Ch. 485	470	Trunk Collector	Sealed
RDS_004792	Woolpack Road	Bacchus Marsh	Ch. 485 from Bacchus Marsh Road to Ch. 610	125	Trunk Collector	Sealed
RDS_004663	Woolpack Road	Maddingley	Ch. 645 from Bacchus Marsh Road to Ch. 1095	450	Trunk Collector	Sealed
RDS_004661	Woolpack Road	Maddingley	Ch. 1095 from Bacchus Marsh Road to Ch. 1150	55	Trunk Collector	Sealed
RDS_004847	Woolpack Road	Maddingley	Ch. 1170 from Bacchus Marsh Road to Ch. 1960	790	Trunk Collector	Sealed
RDS_005140	Woolpack Road	Maddingley	Ch. 1960 from Bacchus Marsh Road to Ch. 1980	20	Trunk Collector	Sealed
RDS_005141	Woolpack Road	Maddingley	Ch. 1980 from Bacchus Marsh Road to Ch. 1995	15	Trunk Collector	Sealed
RDS_005339	Woolshed Road	Elaine	Ch. 0 from Midland Highway to Ch. 419	419	Unsealed Level 2	Unsealed
RDS_003631	Yankee Flat Road	Buninyong	Ch. 4033 from Navigators Road to Ch. 5369	1336	Trunk Collector	Sealed
RDS_003632	Yankee Flat Road	Buninyong	Ch. 5369 from Navigators Road to Ch. 5476	107	Trunk Collector	Sealed
RDS_003633	Yankee Flat Road	Buninyong	Ch. 5476 from Navigators Road to Ch. 6665	1189	Trunk Collector	Sealed
RDS_003629	Yankee Flat Road	Navigators	Ch. 1066 from Navigators Road to Ch. 1601	535	Trunk Collector	Sealed
RDS_003630	Yankee Flat Road	Navigators	Ch. 1601 from Navigators Road to Ch. 4033	2432	Trunk Collector	Sealed
RDS_004870	Yankee Flat Road	Warrenheip	Ch. 0 from Navigators Road to Ch. 19	19	Trunk Collector	Sealed
RDS_003627	Yankee Flat Road	Warrenheip	Ch. 19 from Navigators Road to Ch. 99	80	Trunk Collector	Sealed
RDS_003628	Yankee Flat Road	Warrenheip	Ch. 99 from Navigators Road to Ch. 1066	967	Trunk Collector	Sealed
RDS_003641	Yendon No 1 Road	Buninyong	Ch. 500 from Mount Buninyong Road to Ch. 2170	1670	Collector	Sealed
RDS_006265	Yendon No 1 Road	Yendon	Ch. 2170 from Mount Buninyong Road to Ch. 3317	1147	Collector	Sealed
RDS_006266	Yendon No 1 Road	Yendon	Ch. 3317 from Mount Buninyong Road to Ch. 3647	330	Collector	Sealed
RDS_006267	Yendon No 1 Road	Yendon	Ch. 3647 from Mount Buninyong Road to Ch. 4150	503	Collector	Sealed
RDS_003639	Yendon No 1 Road	Yendon	Ch. 4150 from Mount Buninyong Road to Ch. 4956	806	Collector	Sealed
RDS_003650	Yendon No 2 Road	Scotsburn	Ch. 0 from Midland Highway to Ch. 995	995	Access Level 1	Sealed
RDS_003649	Yendon No 2 Road	Scotsburn	Ch. 995 from Midland Highway to Ch. 1990	995	Access Level 1	Sealed
RDS_003648	Yendon No 2 Road	Scotsburn	Ch. 1990 from Midland Highway to Ch. 2220	230	Access Level 1	Sealed
RDS_003647	Yendon No 2 Road	Scotsburn	Ch. 2220 from Midland Highway to Ch. 2450	230	Access Level 1	Sealed
RDS_003646	Yendon No 2 Road	Scotsburn	Ch. 2450 from Midland Highway to Ch. 2637	187	Access Level 1	Sealed
RDS_003645	Yendon No 2 Road	Scotsburn	Ch. 2637 from Midland Highway to Ch. 2878	241	Access Level 1	Sealed
RDS_003644	Yendon No 2 Road	Scotsburn	Ch. 2878 from Midland Highway to Ch. 5286	2408	Access Level 1	Sealed
RDS_005017	Yendon No 2 Road	Yendon	Ch. 5286 from Midland Highway to Ch. 5341	55	Access Level 1	Sealed
RDS_003643	Yendon No 2 Road	Yendon	Ch. 5341 from Midland Highway to Ch. 6077	736	Collector	Sealed
RDS_005013	Yendon-Egerton Road	Lal Lal	Ch. 2959 from Navigators Road to Ch. 5541	2582	Collector	Sealed
RDS_003657	Yendon-Egerton Road	Lal Lal	Ch. 5541 from Navigators Road to Ch. 5960	419	Collector	Sealed
RDS_005014	Yendon-Egerton Road	Millbrook	Ch. 5980 from Navigators Road to Ch. 6339	359	Collector	Sealed
RDS_003658	Yendon-Egerton Road	Millbrook	Ch. 6339 from Navigators Road to Ch. 8691	2352	Collector	Sealed
RDS_003659	Yendon-Egerton Road	Mount Egerton	Ch. 8691 from Navigators Road to Ch. 10087	1396	Collector	Sealed

REGISTER OF PUBLIC ROADS

Asset ID	Road Name	Locality	Location Description	Segment Length (m)	Hierarchy	Surface Type
RDS_003660	Yendon-Egerton Road	Mount Egerton	Ch. 10087 from Navigators Road to Ch. 10664	577	Collector	Sealed
RDS_003661	Yendon-Egerton Road	Mount Egerton	Ch. 10664 from Navigators Road to Ch. 11883	1219	Collector	Sealed
RDS_003662	Yendon-Egerton Road	Mount Egerton	Ch. 11883 from Navigators Road to Ch. 12634	751	Collector	Sealed
RDS_003642	Yendon-Egerton Road	Yendon	Ch. 0 from Navigators Road to Ch. 45	45	Collector	Sealed
RDS_003651	Yendon-Egerton Road	Yendon	Ch. 54 from Navigators Road to Ch. 279	225	Collector	Sealed
RDS_043512	Yendon-Egerton Road	Yendon	Ch. 279 from Navigators Road to Ch. 473	194	Collector	Sealed
RDS_043514	Yendon-Egerton Road	Yendon	Ch. 477 from Navigators Road to Ch. 939	462	Collector	Sealed
RDS_003653	Yendon-Egerton Road	Yendon	Ch. 939 from Navigators Road to Ch. 1075	136	Collector	Sealed
RDS_003654	Yendon-Egerton Road	Yendon	Ch. 1075 from Navigators Road to Ch. 1361	286	Collector	Sealed
RDS_003655	Yendon-Egerton Road	Yendon	Ch. 1361 from Navigators Road to Ch. 2947	1586	Collector	Sealed
RDS_004697	Yendon-Lal Lal Road	Lal Lal	Ch. 2644 from Yendon-Egerton Road to Ch. 3942	1298	Collector	Sealed
RDS_003665	Yendon-Lal Lal Road	Lal Lal	Ch. 3942 from Yendon-Egerton Road to Ch. 5510	1568	Collector	Sealed
RDS_005020	Yendon-Lal Lal Road	Yendon	Ch. 0 from Yendon-Egerton Road to Ch. 22	22	Collector	Sealed
RDS_003663	Yendon-Lal Lal Road	Yendon	Ch. 22 from Yendon-Egerton Road to Ch. 1402	1380	Collector	Sealed
RDS_003664	Yendon-Lal Lal Road	Yendon	Ch. 1402 from Yendon-Egerton Road to Ch. 2644	1242	Collector	Sealed
RDS_004366	Young Street	Bacchus Marsh	Ch. 0 from Main Street to Ch. 225	225	Trunk Collector	Sealed
RDS_004793	Young Street	Bacchus Marsh	Ch. 225 from Main Street to Ch. 260	35	Access Level 1	Sealed
RDS_004794	Young Street	Bacchus Marsh	Ch. 260 from Main Street to Ch. 360	100	Access Level 1	Sealed
RDS_004367	Young Street	Bacchus Marsh	Ch. 370 from Main Street to Ch. 770	400	Access Level 1	Sealed
RDS_004922	Young Street	Bacchus Marsh	Ch. 570 from Young Street to Ch. 630	60	Access Level 2	Sealed
RDS_004368	Young Street	Bacchus Marsh	Ch. 770 from Main Street to Ch. 930	160	Access Level 1	Sealed
RDS_004747	Younger Street	Bacchus Marsh	Ch. 0 from Masons Lane to Ch. 105	105	Access Level 2	Sealed
RDS_005329	Yuulong Road	Scotsburn	Ch. 0 from Midland Highway to Ch. 1070	1070	Unsealed Level 2	Unsealed

REGISTER OF PUBLIC PATHS

Asset ID	Road Name	Locality	Hierarchy	Location Description	Side (in direction of increasing house numbers)	Segment Length (m)
PTH_044017	Adams Way	Maddingley	P3	From Rudhall Steet to Hollyhoke Drive	Left	67
PTH_044018	Adams Way	Maddingley	P3	From Rudhall Steet to Hollyhoke Drive	Right	67
PTH_044204	Adelong Way	Bacchus Marsh	P3	From Killara Circuit to Killara Circuit	Left	78
PTH_044203	Adelong Way	Bacchus Marsh	P3	From Carinya Street to Killara Circuit	Left	78
PTH_044202	Adelong Way	Bacchus Marsh	P3	From Amaroo Circuit to Amaroo Circuit	Right	166
PTH_044345	Adelong Way	Bacchus Marsh	P3	From Halletts Way to Amaroo Circuit	Right	93
PTH_044344	Adelong Way	Bacchus Marsh	P3	From Halletts Way to Carinya Street	Left	93
PTH_044373	Adelong Way	Bacchus Marsh	P3	From Kyeamba Circuit to end	Left	41
PTH_044367	Adelong Way	Bacchus Marsh	P3	From Killara Circuit to Kyeamba Circuit	Left	80
PTH_044368	Adelong Way	Bacchus Marsh	P3	From Amaroo Circuit to end	Right	211
PTH_044371	Adelong Way	Bacchus Marsh	P3	From Kyeamba Circuit to Kyeamba Circuit	Left	74
PTH_002386	Albert Street	Darley	P2	From Dundas St to Nelson St	Left	195
PTH_002788	Albert Street	Darley	P3	From Fitzroy St to Dundas St	Left	210
PTH_002385	Albert Street	Darley	P2	From Dundas St to Nelson St	Right	222
PTH_002790	Albert Street	Darley	P2	From Nelson St to Grantliegh Dr	Right	186
PTH_003067	Albert Street	Darley	P2	From Lukes Link to Cairns Dr	Right	249
PTH_003068	Albert Street	Darley	P2	From Grantleigh Dr to Lunes Link	Right	143
PTH_003139	Albert Street	Darley	P2	In Car Park	In Car Park	45
PTH_002889	Albert Street	Darley	P2	At intersection With Nelson St	Roundabout	46
PTH_003140	Albert Street	Darley	P4	In school's carpark	In Reserve	110
PTH_006306	Albert Street	Darley	P3	From Gisborne Rd to Fitzroy St	Right	634
PTH_039041	Albert Street	Darley	P3	North-west of the roundabout at intersection with Fitzroy Street	Right	27
PTH_039042	Albert Street	Darley	P3	North-east of the roundabout at intersection with Fitzroy Street	Right	3
PTH_039043	Albert Street	Darley	P3	South-west of the roundabout at intersection with Fitzroy Street	Left	4
PTH_002789	Albert Street	Darley	P2	From Nelson St to Wittick St	Left	103
PTH_043777	Albert Street	Darley	P3		Right	211
PTH_046835	Alegra Street	Ballan	P3	From Flack Street to Luis Street	Left	146
PTH_046836	Alegra Street	Ballan	P3	From Flack Street to Luis Street	Right	149
PTH_043289	Alexander Drive	Ballan	P3	From Crook Ct to End	Left	131
PTH_043290	Alexander Drive	Ballan	P3	From Crook Ct to End	Right	162
PTH_040571	Alice Close	Bacchus Marsh	P3	Off Simmons Drive	Left	90
PTH_042523	Alice Close	Bacchus Marsh	P4	In reserve from Alice Close to Bacchus Marsh Road	In Reserve	41
PTH_039826	Allan Drive	Darley	P3	Between Lucerne Way and Riverbend Dr	Right	144
PTH_044200	Amaroo Circuit	Bacchus Marsh	P3	From Adelong Way to end	Right	79
PTH_044201	Amaroo Circuit	Bacchus Marsh	P3	From Adelong Way to end	Left	70
PTH_002863	Anderson Street	Bacchus Marsh	P3	From Lidgett St to Lyle St	Right	148
PTH_002864	Anderson Street	Bacchus Marsh	P3	From Lidgett St to Shea St	Left	226
PTH_002865	Anderson Street	Bacchus Marsh	P3	From Lyle St to Shea St	Right	54
PTH_040419	Aranar Court	Bacchus Marsh	P3	Between Simmons Drive and Bacchus Marsh Road	Left	95
PTH_043582	Arnold Road	Bacchus Marsh	P3	From Dowling Dr to opp No 6	Left	62
PTH_043583	Arnold Road	Bacchus Marsh	P3	From Dowling Dr to No 6	Right	62
PTH_002414	Arnup Court	Darley	P3	From Grantleigh Dr to end	Right	51
PTH_002890	Ascot Avenue	Bacchus Marsh	P3	From Main St to Rosehill Dr	Left	119
PTH_002805	Atkinson Street	Ballan	P3	From Windle St to Jopling St	Right	227
PTH_002806	Atkinson Street	Ballan	P3	From Jopling St to Lay St	Right	202

PTH_002807	Atkinson Street	Ballan	P3	From Windle St to Duncan St	Right	226
PTH_002802	Atkinson Street	Ballan	P2	From Cowie St to Fisken St	Left	217
PTH_002804	Atkinson Street	Ballan	P2	From Fisken St to end	Left	215
PTH_002803	Atkinson Street	Ballan	P2	From Stead St to Duncan St	Right	218
PTH_006304	Atkinson Street	Ballan	P2	West of station's entrance	Left	18
PTH_006305	Atkinson Street	Ballan	P2	East of Station Entrance	Right	17
PTH_006097	Atley Street	Bacchus Marsh	P3	Between Clifton Dr and Atley St	Right	32
PTH_040341	Atley Street	Bacchus Marsh	P3	West of intersection with Clifton Drive	Right	23
PTH_017656	Atley Street	Bacchus Marsh	P3	From ch 38 to end	Right	147
PTH_002642	Bacchus Marsh Road	Bacchus Marsh	P2	From Hallets Way to Underbank Blv	Left	333
PTH_002831	Bacchus Marsh Road	Bacchus Marsh	P4	Rupert Vance Moon Reserve	In Reserve	2671
PTH_040418	Bacchus Marsh Road	Bacchus Marsh	P2	Between Aranar Court and Halletts Way	Left	222
PTH_041169	Bacchus Marsh Road	Bacchus Marsh	P2	Between Burbidge Drive Halletts Way	Left	87
PTH_043126	Bacchus Marsh Road	Bacchus Marsh	P3	From Burbidge Dr for 78m	Left	78
PTH_002394	Bacchus Marsh-Balliang Road	Maddingley	P3	From Darcy St to Tilley Dr	Left	271
PTH_002396	Bacchus Marsh-Balliang Road	Maddingley	P3	From Harry Vallence Dr to Darcy St	Left	108
PTH_002397	Bacchus Marsh-Balliang Road	Maddingley	P3	From Tilley Dr to Rutherford Ct	Left	154
PTH_047401	Bacchus Marsh-Balliang Road	Bacchus Marsh	P3	From McCormacks Road Roundabout to end	Right	140
PTH_002387	Baillie Court	Bacchus Marsh	P3	From Wilson Pl to end	Right	108
PTH_002388	Baillie Court	Bacchus Marsh	P3	From Wilson Pl to end	Left	113
PTH_002389	Baker Street	Darley	P3	From Silverdale Dr to Cromarty Cct	Left	224
PTH_040573	Baker Street	Bacchus Marsh	P3	Near the Cromarty Circuit end, Left	Left	48
PTH_044005	Barrett Road	Maddingley	P3	From Stonehill Drive to end	Left	148
PTH_044006	Barrett Road	Maddingley	P3	From Stonehill Drive to end	Right	148
PTH_002393	Bennett Street	Bacchus Marsh	P1	From Gisborne Rd to Gell St	Left	110
PTH_002392	Bennett Street	Bacchus Marsh	P1	From Gisborne Rd to Gell St	Right	101
PTH_002586	Bennett Street	Bacchus Marsh	P3	Between Lerderderg St and Lerderderg St and Bennett St	In Reserve	463
PTH_002390	Bennett Street	Bacchus Marsh	P1	From Gell St to Young St	Left	283
PTH_002391	Bennett Street	Bacchus Marsh	P1	From Gell St to Young St	Right	276
PTH_002839	Benson Valley Road	Darley	P3	From Dundas St to Nelson St	Left	138
PTH_002838	Benson Valley Road	Darley	P3	From Dundas St to Neslon St	Right	442
PTH_003111	Beresford Crescent	Darley	P4	From Gisborne Rd to Stanton Ct	In Reserve	95
PTH_003112	Beresford Crescent	Darley	P4	From Gisborne Rd to Luton Ct	In Reserve	76
PTH_003144	Berry Street	Ballan	P4	From Berry St to Fraser Ct, in reserve	In Reserve	478
PTH_042752	Berry Street	Ballan	P3	From Blackwood St to Fraser St	Left	353
PTH_042753	Berry Street	Ballan	P3	From Fraser St to Spencer Rd	Left	556
PTH_043373	Bird Avenue	Bacchus Marsh	P3	From McLachlan St to Connor St	Left	76
PTH_043374	Bird Avenue	Bacchus Marsh	P3	From McLachlan St to Connor St	Right	81
PTH_043326	Blackwood Street	Ballan	P3	From Pedestrian Bridge to Berry St	Right	353
PTH_003083	Blackwood Street	Ballan	P3	From Musgrave St to O'Cock St	Right	225
PTH_002809	Blackwood Street	Ballan	P3	From Berry St to Musgrave St	Right	227
PTH_042751	Blackwood Street	Ballan	P3	From Berry St to No 4	Left	132
PTH_043324	Blackwood Street	Ballan	P3	From Simpson St to Pedestrian Bridge	Right	15
PTH_047237	Blackwood Street	Ballan	P3	New Kerb to Myrtle Grove	Left	32
PTH_047236	Blackwood Street	Ballan	P3	Ocock St to Driveway	Right	71
PTH_003037	Blake Court	Ballan	P3	From Hogan Rd to court bowl	Right	115
PTH_003094	Blake Court	Ballan	P3	From Blake Ct to end	In Reserve	44
PTH_040814	Blake Drive	Bacchus Marsh	P3	Blake Street, Left	In Reserve	66
PTH_002775	Bond Street	Maddingley	P3	North of Park St	Right	22
PTH_003153	Boundary Road	Gordon	P3	From Old Melbourne Rd to Careys Rd	Right	40
PTH_003152	Boundary Road	Gordon	P3	From Old Melbourne Rd to Careys Rd	Left	15
PTH_003070	Bourke Street	Darley	P3	From Bourke St to Raglan St	Left	180

PTH_002399	Boyd Street	Bacchus Marsh	P3	From Dickson St to Masons Lane	Left	147
PTH_002400	Boyd Street	Bacchus Marsh	P3	From Dickson St to Masons Lane	Right	147
PTH_002398	Boyes Close	Maddingley	P3	North of Peelmans Ln	Left	62
PTH_003108	Bruce Court	Bacchus Marsh	P3	From Clifton Dr to end	Right	50
PTH_006098	Bulbine Road	Maddingley	P3	From Stonehill Dr to Lomandra Av	Right	126
PTH_006099	Bulbine Road	Maddingley	P3	From Stonehill Dr to Lomandra Av	Left	127
PTH_003122	Bungaree-Wallace Road	Bungaree	P3	From Railway Line to Lester Rd	Left	592
PTH_003123	Bungaree-Wallace Road	Bungaree	P4	From Lester Rd to Bungaree-Wallace Service Rd	Left	244
PTH_002845	Burbidge Drive	Bacchus Marsh	P3	From Lone Pine Sq to Lone Pine Sq	Right	74
PTH_002849	Burbidge Drive	Bacchus Marsh	P3	From Halletts Way to College Sq	Right	77
PTH_002852	Burbidge Drive	Bacchus Marsh	P3	Between Burbidge Dr and College Sq	Left	48
PTH_002850	Burbidge Drive	Bacchus Marsh	P3	From Halletts Way to College Sq	Left	74
PTH_006087	Burbidge Drive	Bacchus Marsh	P3	From Lone Pine Sq to Chicory Dr	Left	96
PTH_006088	Burbidge Drive	Bacchus Marsh	P3	From Lone Pine Sq Burbidge Dr	Left	91
PTH_006089	Burbidge Drive	Bacchus Marsh	P3	From 9 Burbidge Dr to Lone Pine Sq	Left	55
PTH_006090	Burbidge Drive	Bacchus Marsh	P3	From Chicory Dr to Farm Ct	Right	80
PTH_006091	Burbidge Drive	Bacchus Marsh	P3	From Lone Pine Sq to Chicory Dr	Right	90
PTH_040342	Burbidge Drive	Bacchus Marsh	P3	From Chicory Drive and Trask Rise	Left	281
PTH_040344	Burbidge Drive	Bacchus Marsh	P3	From Farm Court to Forest Court	Right	85
PTH_040345	Burbidge Drive	Bacchus Marsh	P3	From Forest Court to end	Right	162
PTH_040572	Burbidge Drive	Bacchus Marsh	P3	From Trask Rise to court bowl	Right	93
PTH_043128	Burbidge Drive	Bacchus Marsh	P3	From Simmons Dr to Lone Pine Sq	Right	75
PTH_043127	Burbidge Drive	Bacchus Marsh	P3	From Bacchus Marsh Rd to Simmons Dr	Right	61
PTH_043733	Butler Court	Bacchus Marsh	P3	From Holman Crescent to End	Left	128
PTH_043734	Butler Court	Bacchus Marsh	P3	From Holman Crescent to End	Right	133
PTH_002872	Cairns Drive	Darley	P4	From Cairns Dr to Densley Ct	In Reserve	374
PTH_017646	Calderwood Road	Maddingley	P3	From Chippendall St to end	Left	150
PTH_017644	Calderwood Road	Maddingley	P3	From Fairbank Way to Chippendall St	Left	64
PTH_017641	Calderwood Road	Maddingley	P3	From O'Leary Way to Fairbank Way	Left	205
PTH_017645	Calderwood Road	Maddingley	P3	From O'Leary Way to River Dr	Right	59
PTH_041677	Calderwood Road	Maddingley	P3	From No 64 to O'Leary Way	Right	190
PTH_041678	Calderwood Road	Maddingley	P3	From No 51 to O'Leary Way	Left	270
PTH_043200	Calderwood Road	Maddingley	P3	From No 10 to Oswin St	Right	56
PTH_043201	Calderwood Road	Maddingley	P3	From Calderwood Rd to rear of No 2 Keddell Pl		352
PTH_041353	Canterbury Drive	Bacchus Marsh	P3	Between No 32 Canterbury Dr to Rosehill Dr	Right	31
PTH_041846	Canterbury Drive	Bacchus Marsh	P3	From Randwick Av to No 32	Right	284
PTH_002402	Carey Crescent	Bacchus Marsh	P3	From Higgins Ct to Jeffreys Ct	Right	93
PTH_002403	Carey Crescent	Bacchus Marsh	P3	North of Jeffrys Ct	Right	26
PTH_002401	Carey Crescent	Bacchus Marsh	P3	From Halletts Way to Pike Pl	Right	118
PTH_002404	Carey Crescent	Bacchus Marsh	P3	From Pike Pl to Higgins Ct	Right	159
PTH_040339	Carey Crescent	Bacchus Marsh	P3	Between Dowling Drive and Clifton Drive	Left	97
PTH_043581	Carey Crescent	Bacchus Marsh	P3	From corner to No 20	Left	36
PTH_044205	Carinya Street	Bacchus Marsh	P3	From Adelong Way to end	Left	74
PTH_044206	Carinya Street	Bacchus Marsh	P3	From Adelong Way to Killara Circuit	Right	128
PTH_017664	Caspar Place	Maddingley	P3	From Orton Cr to Orton Cr	Right	69
PTH_017665	Caspar Place	Maddingley	P3	From Orton Cr to Griffith St	Left	91
PTH_017663	Caspar Place	Maddingley	P3	From Stonehill Dr to Orton Cr	Left	33
PTH_040579	Caspar Place	Maddingley	P3	Between Stonehill Drive and Griffith Street	Right	175
PTH_006102	Cassinia Boulevard	Maddingley	P3	From Griffith St to Stonehill Dr	Left	123
PTH_006100	Cassinia Boulevard	Maddingley	P3	From Griffith St to Stonehill Dr	Left	175
PTH_042598	Caulfield Chase	Bacchus Marsh	P3	First 38m	Left	40
PTH_002836	Central Park Court	Ballan	P3	From Cooper St to end	Right	108

PTH_042522	Chicory Drive	Bacchus Marsh	P3	From Burbidge Drive to End	Left	35
PTH_017648	Chippendall Street	Maddingley	P3	From Calderwood Rd to end	Right	91
PTH_017647	Chippendall Street	Maddingley	P3	From Calderwood Rd to end	Left	91
PTH_041679	Chippendall Street	Maddingley	P3	From Fairbank Way to O'Leary Way	Left	65
PTH_041682	Chippendall Street	Maddingley	P3	From No 11 to Fairbank Way	Left	100
PTH_041683	Chippendall Street	Maddingley	P3	From No 10 to O'Leary Way	Right	195
PTH_002406	Church Street	Bacchus Marsh	P1	From Gisborne Rd to Court House	Left	95
PTH_002405	Church Street	Bacchus Marsh	P1	From Gisborne Rd to Main St	Right	92
PTH_003149	Clarendon-Lal Lal Road	Lal Lal	P4	From Kookaburra Rd to Rosella Rd	Right	1033
PTH_043319	Clarendon-Lal Lal Road	Lal Lal	P4	From Eaglesons Rd to Pedestrian Bridge	Left	228
PTH_043321	Clarendon-Lal Lal Road	Lal Lal	P4	From Pedestrian Bridge to dirveway @ No. 285	Left	1025
PTH_002408	Clarinda Street	Bacchus Marsh	P2	From Main St to Millbank St	Left	132
PTH_002410	Clarinda Street	Bacchus Marsh	P2	From Queen Cr to King St	Right	108
PTH_002411	Clarinda Street	Bacchus Marsh	P2	From King St to Gulline Cl	Right	73
PTH_002412	Clarinda Street	Bacchus Marsh	P2	From Staughton Ct to Queens Cr	Right	74
PTH_002407	Clarinda Street	Bacchus Marsh	P2	From Gulline Cl to Madden Dr	Right	281
PTH_002409	Clarinda Street	Bacchus Marsh	P2	From Main St to Staughton Ct	Right	72
PTH_038752	Clarinda Street	Bacchus Marsh	P2	From Millbank St to Turner St	Left	112
PTH_038753	Clarinda Street	Bacchus Marsh	P2	From Turner St to Gulline Cl	Left	87
PTH_003063	Clarke Street	Darley	P3	From Grantleigh Dr to end	Left	123
PTH_003064	Clarke Street	Darley	P3	From Grantleigh Dr to Lukes Link	Left	102
PTH_002417	Clifton Drive	Bacchus Marsh	P2	From Donald St to Simone Rd	Left	185
PTH_002420	Clifton Drive	Bacchus Marsh	P2	From Ladds Ct to Hamilton Ct	Left	85
PTH_002421	Clifton Drive	Bacchus Marsh	P2	From Simone Rd to Ladds Ct	Left	318
PTH_002418	Clifton Drive	Bacchus Marsh	P2	From Gisborne Rd to Donald St	Left	115
PTH_002419	Clifton Drive	Bacchus Marsh	P2	Between Hamilton Ct and Bruce Ct	Left	106
PTH_003106	Clifton Drive	Bacchus Marsh	P2	Between Hamilton Ct and Bruce Bruce Ct	Left	47
PTH_003107	Clifton Drive	Bacchus Marsh	P2	From Bruce Ct to major culvert	Left	175
PTH_006103	Clifton Drive	Bacchus Marsh	P3	From Halletts Way to 101 Clifton Dr	Right	177
PTH_006104	Clifton Drive	Bacchus Marsh	P3	From Halletts Way to Atley St	Left	105
PTH_006105	Clifton Drive	Bacchus Marsh	P3	From Atley St to Clifton Dr	Left	71
PTH_040337	Clifton Drive	Bacchus Marsh	P3	Between Atley Street and Carey Crescent	Right	118
PTH_040340	Clifton Drive	Bacchus Marsh	P3	Between Dowling Drive and Atley Street	Right	17
PTH_043578	Clifton Drive	Bacchus Marsh	P3	From major culvert to Dowling Dr	Left	34
PTH_040338	Clifton Drive	Bacchus Marsh	P3	Between Carey Crescent and Dowling Drive	Left	134
PTH_041455	Coghlan Drive	Bacchus Marsh	P3	From McLachlan St to Hollis Cr	Right	64
PTH_002848	College Square	Bacchus Marsh	P3	South of Burbidge Dr	Left	100
PTH_002851	College Square	Bacchus Marsh	P3	South of Burbidge Dr	Right	100
PTH_002853	College Square	Bacchus Marsh	P3	From No 12 to 14 College Sq	Right	46
PTH_002891	Conn Court	Darley	P3	From Dundas St to end	Right	160
PTH_043679	Conn Court	Bacchus Marsh	P3	From No. 13 to Fitzroy Street	Left	57
PTH_002423	Connor Street	Bacchus Marsh	P3	From Walton Ct to end	Left	255
PTH_002429	Connor Street	Bacchus Marsh	P3	From Manor St to Lerderderg St	Left	100
PTH_002422	Connor Street	Bacchus Marsh	P3	From Halletts Way to Walton Ct	Left	445
PTH_043377	Connor Street	Bacchus Marsh	P3	From No 67 to Pinnacle Point Rd	Left	278
PTH_043378	Connor Street	Bacchus Marsh	P3	From No 72 to Bird Av	Right	51
PTH_043379	Connor Street	Bacchus Marsh	P3	From Bird Av to Pinnacle Point Rd	Right	193
PTH_041692	Cook Avenue	Maddingley	P3	From Oliver Way to Cosgrove Dr	Left	58
PTH_003040	Correa Court	Darley	P3	From Silverdale Dr to end	Right	87
PTH_040825	Cosgrove Drive	Bacchus Marsh	P3	West Of O'Leary Way	Right	45
PTH_040826	Cosgrove Drive	Bacchus Marsh	P3	West Of O'Leary Way	Left	45
PTH_041474	Cosgrove Drive	Bacchus Marsh	P3	Between O'Leary Way & Gladman Rd	Right	148

PTH_041476	Cosgrove Drive	Bacchus Marsh	P3	Between Gladman Rd & Oliver Way	Right	179
PTH_041475	Cosgrove Drive	Bacchus Marsh	P3	Between O'Leary Way & Gladman Rd	Left	148
PTH_041685	Cosgrove Drive	Maddingley	P3	From Gladman Rd to Reserve	Left	180
PTH_041688	Cosgrove Drive	Maddingley	P3	From No 56 to Phillips Rd	Right	41
PTH_041690	Cosgrove Drive	Maddingley	P3	From Phillips Rd to No 70	Right	99
PTH_041691	Cosgrove Drive	Maddingley	P3	From Cook Av to No 69	Left	48
PTH_043896	Cosgrove Drive	Maddingley	P3	From Number 70 to End	Right	35
PTH_043897	Cosgrove Drive	Maddingley	P3	From Number 69 to Oliver Way	Left	85
PTH_043900	Cosgrove Drive	Maddingley	P3	From Oliver way to Drever Place	Left	68
PTH_043903	Cosgrove Drive	Maddingley	P3	From Drever place to McCormacks Road	Left	90
PTH_002424	Cotton Court	Darley	P3	From Fitzroy St to end	Left	87
PTH_002810	Cowie Street	Ballan	P3	From Edols St to Steiglitz St	Right	111
PTH_002892	Cowie Street	Ballan	P2	From Inglis St to Simpson St	Left	117
PTH_002812	Cowie Street	Ballan	P3	From Steiglitz St to Inglis St	Right	112
PTH_002811	Cowie Street	Ballan	P2	From Inglis St to Simpson St	Right	120
PTH_038951	Creek Court	Ballan	P3	Around the court bowl	Left	50
PTH_038952	Creek Court	Ballan	P3	Around the court bowl	Right	54
PTH_041648	Creek Court	Ballan	P3	From Crook Crt	Right	67
PTH_043638	Creek Court	Ballan	P3	From rear boundary of 2 Fish Crt to Fish Crt	Right	41
PTH_043639	Creek Court	Ballan	P3	From Fish Crt to rear boundary of 1 Fish Crt	Right	32
PTH_002425	Crisp Court	Bacchus Marsh	P3	From Shea St to end	Left	70
PTH_002426	Crisp Court	Bacchus Marsh	P3	From Shea St to end	Right	66
PTH_006084	Cromarty Circuit	Darley	P3	North from Baker Street	Left	89
PTH_006085	Cromarty Circuit	Darley	P3	From Hilton Rise to Cromarty Circuit	Left	82
PTH_006086	Cromarty Circuit	Darley	P3	South of Hilton Rise	Left	108
PTH_040574	Cromarty Circuit	Bacchus Marsh	P3	South of Baker Street	Left	118
PTH_040576	Cromarty Circuit	Darley	P3	From Cromarty Cct to Hilton Rise	Right	31
PTH_040577	Cromarty Circuit	Darley	P3	North of Baker Street	Left	38
PTH_039039	Crook Court	Ballan	P3	From Old Melbourne Road to end	Left	102
PTH_041647	Crook Court	Ballan	P3	From Creek Crt to No 33 Crook Crt	Left	76
PTH_043291	Crook Court	Ballan	P3	29m before Alexander Dr	Right	29
PTH_043292	Crook Court	Ballan	P3	From Alexander Dr for 40m	Right	41
PTH_046888	Crook Court	Ballan	P3	From Inglis Street to Graham Street	Left	99
PTH_002427	Crook Street	Bacchus Marsh	P3	From Main St to Malcolm St	Left	130
PTH_002428	Crook Street	Bacchus Marsh	P3	From Malcolm St to Manor St	Left	101
PTH_043197	Croton Lane	Maddingley	P3	From Oswin St to Keddell Pl	Left	132
PTH_043198	Croton Lane	Maddingley	P3	From Oswin St to Keddell Pl	Right	149
PTH_040570	Cunningham Close	Darley	P3	Between Cunningham Close and Harvey Street	In Reserve	75
PTH_003046	Currington Crescent	Darley	P3	From Ramsay St to Light Cl	Right	65
PTH_006076	Currington Crescent	Darley	P3	From 10 Currington Cr to end	Right	240
PTH_003047	Currington Crescent	Darley	P3	From Light Cl to end	Right	51
PTH_006077	Currington Crescent	Darley	P3	Between Currington Cr and Myers St	In Reserve	34
PTH_002430	Darcy Street	Maddingley	P3	From Bacchus Marsh-Balliang Rd to Leahy St	Right	89
PTH_002986	Darcy Street	Maddingley	P3	From Tilley Dr to end	Right	45
PTH_002434	Darcy Street	Maddingley	P3	From Slatery Ct to Richardson Ct	Right	72
PTH_002433	Darcy Street	Maddingley	P3	From Richardson Ct to Tilley Dr	Right	264
PTH_002432	Darcy Street	Maddingley	P3	From Leahy St to Davidson Ct	Right	124
PTH_002431	Darcy Street	Maddingley	P3	From Davidson Ct to Slaterry Ct	Right	86
PTH_040581	Darcy Street	Maddingley	P3	From Hegarty Place to court bowl	Left	65
PTH_002868	Darley Civic & Community Hub Within Reserve	Darley	P3	Darley Civic & Community Hub	Within Property Boundary	1165
PTH_002869	Darley Civic & Community Hub Within Reserve	Darley	P3	Darley Civic & Community Hub	Within Property Boundary	169
PTH_002983	Darley Drive	Darley	P3	Between Darley Dr and Angliss Ct	Right	116

PTH_002984	Darley Drive	Darley	P3	Between Darley Dr and Angliss Ct	Left	252
PTH_002985	Darley Drive	Darley	P3	Between Darley Dr and Angliss Ct	Right	285
PTH_003087	Davison Court	Maddingley	P3	From Darcy St to end	Left	157
PTH_002834	Delahey Close	Maddingley	P3	From Hegarty Pl to end	Left	107
PTH_002835	Delahey Close	Maddingley	P3	From Hegarty Pl to end	Right	106
PTH_002813	Densley Street	Ballan	P3	From Hogan Rd to Valentine Ct	Left	91
PTH_002814	Densley Street	Ballan	P3	From Valentine Ct to Spencer Rd	Left	42
PTH_038726	Densley Street	Ballan	P3	Between Spencer Rd and Valenti ne Ct	Left	42
PTH_002436	Dewar Crescent	Maddingley	P3	Between Harry Vallence Dr and Duval Dr	Right	130
PTH_002437	Dewar Crescent	Maddingley	P3	Between Harry Vallence Dr and Duval Dr	Left	180
PTH_003089	Dewar Crescent	Maddingley	P3	From Duval Dr to Harry Vallence Dr	Left	102
PTH_002961	Dicker Street	Gordon	P3	From Stanley St to Gladstone St	Left	160
PTH_042538	Dicker Street	Gordon	P3	From Stanley St to Gladston Street	Right	158
PTH_002438	Dickie Street	Bacchus Marsh	P3	From Lerderberg St to Morton St	Left	98
PTH_002439	Dickie Street	Bacchus Marsh	P3	From Morton St to end	Left	210
PTH_002443	Dickson Street	Bacchus Marsh	P3	From Gisborne Rd to Boyd St	Left	95
PTH_002447	Dickson Street	Bacchus Marsh	P3	From Gisborne Rd to Joan Ct	Left	137
PTH_002448	Dickson Street	Bacchus Marsh	P3	From Gisborne Rd to Younger St	Right	186
PTH_002444	Dickson Street	Bacchus Marsh	P3	From Gisborne Rd to George St	Right	202
PTH_002442	Dickson Street	Bacchus Marsh	P3	From George St to Young St	Right	97
PTH_002440	Dickson Street	Bacchus Marsh	P3	From Boyd St to George St	Left	99
PTH_002441	Dickson Street	Bacchus Marsh	P3	From George St to Young St	Left	96
PTH_002445	Dickson Street	Bacchus Marsh	P3	From Hartley Ct to end	Left	124
PTH_002446	Dickson Street	Bacchus Marsh	P3	From Joan Ct to Hartley Ct	Left	99
PTH_039564	Dixon Drive	Ballan	P3	East of Dixon Drive	Left	40
PTH_003053	Dogherty Court	Maddingley	P3	From Tilley Dr to end	Left	113
PTH_002449	Donald Street	Bacchus Marsh	P3	From Lorna St to Masons Ln	Left	121
PTH_002450	Donald Street	Bacchus Marsh	P3	From Lorna St to Clifton Dr	Left	62
PTH_002451	Doolan Street	Maddingley	P3	From Darcy St to Duval Dr	Left	42
PTH_002452	Doolan Street	Maddingley	P3	From Darcy St to Duval Dr	Right	174
PTH_002415	Douglas Close	Darley	P3	From Duglas Cl to Dundas Dr	Right	105
PTH_002416	Douglas Close	Darley	P3	From Nelson St to Kelvin Way	Right	113
PTH_043579	Dowling Drive	Bacchus Marsh	P3	From Clifton Dr to Arnold Rd	Left	121
PTH_043580	Dowling Drive	Bacchus Marsh	P3	From Arnold Rd to No 33 Carey Cr	Left	75
PTH_039524	Drever Place	Maddingley	P3	From Oliver Way to Number 29	Left	209
PTH_039525	Drever Place	Maddingley	P3	From Oliver Way to Number 26	Right	202
PTH_043902	Drever Place	Maddingley	P3	From Number 29 to Cosgrove Drive	Left	35
PTH_043901	Drever Place	Maddingley	P3	From Number 26 to Cosgrave Drive	Right	35
PTH_002456	Dugdale Street	Bacchus Marsh	P3	From Gisborne Rd to Lorraine Pl	Left	45
PTH_002458	Dugdale Street	Bacchus Marsh	P3	From Gisborne Rd to Dugdale St	Left	89
PTH_002455	Dugdale Street	Bacchus Marsh	P3	From Gisborne Rd to George St	Right	204
PTH_002454	Dugdale Street	Bacchus Marsh	P3	From George St to Young St	Right	113
PTH_002453	Dugdale Street	Bacchus Marsh	P3	From George St to Young St	Left	109
PTH_002457	Dugdale Street	Bacchus Marsh	P3	From Lorraine Pl to George St	Left	52
PTH_002815	Duncan Street	Ballan	P3	From Atkinson St to Edols St	Right	125
PTH_002818	Duncan Street	Ballan	P3	From Inglis St to Simpson St	In Reserve	128
PTH_002817	Duncan Street	Ballan	P2	From Edols St to Steiglitz St	Right	138
PTH_002816	Duncan Street	Ballan	P3	From Edols St to Steiglitz St	Left	114
PTH_002819	Duncan Street	Ballan	P3	From Steiglitz St to Inglis St	Left	123
PTH_047238	Duncan Street	Ballan	P2	Steiglitz St to Inglis Street	Right	114
PTH_002459	Dundas Street	Darley	P3	From Albert St to Leonard St	Left	87
PTH_002792	Dundas Street	Darley	P3	From Leonard St to Napier St	Left	152

PTH_002793	Dundas Street	Darley	P3	From Napier St to Conn Ct	Left	179
PTH_002794	Dundas Street	Darley	P3	From Napier St to Conn Ct	Right	116
PTH_002860	Dundas Street	Darley	P3	From Raglan St to Wellington St	Right	123
PTH_002883	Dundas Street	Darley	P3	From Grey St to Raglan St	Right	243
PTH_002884	Dundas Street	Darley	P3	From Wellington St to Albert St	Right	115
PTH_002987	Dundas Street	Darley	P3	From Conn Ct to Tate St	Left	83
PTH_003060	Dundas Street	Darley	P3	From Tate St to Soulsby St	Left	91
PTH_003061	Dundas Street	Darley	P3	From Soulsby St to end	Left	92
PTH_002988	Dunn Court	Darley	P3	From Dunn Ct to Lilly Pilly Ct	In Reserve	85
PTH_002460	Durham Street	Darley	P3	From Webster St to end	Left	149
PTH_003084	Durham Street	Darley	P3	From Halletts Way to Webster St	Left	94
PTH_002461	Duval Drive	Maddingley	P3	From Doolan St to Dewar Cr	Right	308
PTH_040789	Earl Street	Bacchus Marsh	P3	From Halletts Way to McLachlan Street	Left	170
PTH_040790	Earl Street	Bacchus Marsh	P3	From Halletts Way to McLachlan Street	Right	167
PTH_002821	Edols Street	Ballan	P2	From Stead St to Duncan St	Left	223
PTH_002893	Edols Street	Ballan	P3	From Fisken St to Cowie St	Right	216
PTH_002894	Edols Street	Ballan	P3	From Stead St to Fisken St	Left	216
PTH_002896	Edols Street	Ballan	P2	From Windle St to Duncan St	Right	225
PTH_040759	Edols Street	Ballan	P2	Between Lay St and Jobling St	Right	54
PTH_002895	Edols Street	Ballan	P3	From Windle St to Duncan St	Left	240
PTH_041447	Emmett Street	Bacchus Marsh	P3	From Halletts Way to Sublime Point Rd	Right	72
PTH_041450	Emmett Street	Bacchus Marsh	P3	From Sublime Point Rd to McLachlan St	Right	84
PTH_041446	Emmett Street	Bacchus Marsh	P3	From Halletts Way to McLachlan St	Left	157
PTH_017650	Essence Boulevard	Maddingley	P3	From Griffith St to Sweet Av	Left	88
PTH_017651	Essence Boulevard	Maddingley	P3	From Sweet Av to Stonehill Dr	Left	104
PTH_017649	Essence Boulevard	Maddingley	P3	From Griffith St to Stonehill Dr	Right	190
PTH_017652	Essence Boulevard	Maddingley	P3	From Stonehill Dr to Porter Av	Left	70
PTH_017653	Essence Boulevard	Maddingley	P3	From Stonehill Dr to Porter Av	Right	71
PTH_002435	Ethan Street	Maddingley	P3	From Duvall Dr to Dewar Cr	Left	116
PTH_003148	Eyrie Court	Hopetoun Park	P4	From Parkside Dr to Eyrie Ct	In Reserve	122
PTH_017643	Fairbank Way	Maddingley	P3	From Calderwood Rd to end	Right	125
PTH_017642	Fairbank Way	Maddingley	P3	From Calderwood Rd to end	Left	173
PTH_041680	Fairbank Way	Maddingley	P3	From No 18 to Chippendall St	Right	70
PTH_041681	Fairbank Way	Maddingley	P3	From No 23 to Chippendall St	Left	73
PTH_002993	Fairway Crescent	Darley	P3	From Rivesdale Cr to Riversdale Cr	Right	276
PTH_002994	Fairway Crescent	Darley	P3	From Rivesdale Cr to Riversdale Cr	Left	371
PTH_003129	Fairway Crescent	Darley	P3	Within property boundary	Left	41
PTH_040347	Farm Court	Bacchus Marsh	P3	Off Burbidge Drive	Left	62
PTH_040349	Farm Court	Bacchus Marsh	P3	Off Burbidge Drive	Right	10
PTH_002462	Finnin Street	Bacchus Marsh	P3	From Clifton Dr to McCullagh St	Left	147
PTH_043640	Fish Court	Ballan	P3	From Creek Crt to End	Left	70
PTH_002796	Fisken Street	Bacchus Marsh	P3	Norht of River Reserve	Right	85
PTH_002797	Fisken Street	Maddingley	P4	Between Fisken St and Boyes Cl	In Reserve	461
PTH_002897	Fisken Street	Ballan	P2	From Atkinson St to Edols St	Right	117
PTH_002898	Fisken Street	Ballan	P2	From Edols St to Steiglitz St	Right	116
PTH_002899	Fisken Street	Ballan	P2	From Inglis St to Simpson St	Left	110
PTH_002900	Fisken Street	Ballan	P2	From Inglis St to Simpson St	Right	110
PTH_002901	Fisken Street	Ballan	P2	From Steiglitz St to Inglis St	Left	109
PTH_002795	Fisken Street	Bacchus Marsh	P3	From McGrath St to Bridge	Right	167
PTH_002463	Fisken Street	Bacchus Marsh	P3	From Main St to Simpson St	Right	192
PTH_002995	Fisken Street	Bacchus Marsh	P3	From Bridge to Taverner St	Right	263
PTH_002996	Fisken Street	Bacchus Marsh	P3	South of Fisken Street Bridge	Right	102

PTH_003075	Fisken Street	Bacchus Marsh	P4	From McGrath St to Simpson St	In Reserve	290
PTH_003076	Fisken Street	Bacchus Marsh	P4	Between McGrath St and River bank St	In Reserve	158
PTH_003080	Fisken Street	Ballan	P2	From Edols St to Steiglitz St	Left	115
PTH_003081	Fisken Street	Ballan	P2	From Atkinson St to Steiglitz St	Left	124
PTH_003125	Fisken Street	Bacchus Marsh	P3	From Simpson St to McGrath St	Right	148
PTH_002902	Fisken Street	Ballan	P2	From Steiglitz St to Inglis St	Right	112
PTH_038960	Fitch Court	Ballan	P3	From Hogan Rd to court bowl	Right	172
PTH_038961	Fitch Court	Ballan	P3	Between court bowl and Spencer Road	In Reserve	51
PTH_002467	Fitzroy Street	Darley	P3	From Victoria St to Kent Ct	Right	94
PTH_002465	Fitzroy Street	Darley	P3	From Grey St to Raglan St	Left	285
PTH_002903	Fitzroy Street	Darley	P3	From Napier St to Riverbend Dr	Left	141
PTH_006078	Fitzroy Street	Darley	P3	From Lucrene Way to Harvest Home Rd	Right	83
PTH_002466	Fitzroy Street	Darley	P3	From Kent Ct to Cotton Ct	Right	75
PTH_002464	Fitzroy Street	Darley	P3	From Cotton Ct to Riverbend Dr	Right	74
PTH_006307	Fitzroy Street	Darley	P3	From Albert St to Victoria St	Right	116
PTH_006079	Fitzroy Street	Darley	P3	From Morven Rd to Riverbend Dr	Right	36
PTH_006106	Fitzroy Street	Darley	P3	From Harvest Home Rd to Morven Rd	Right	50
PTH_039044	Fitzroy Street	Darley	P3	From Wellington St to Albert St	Left	116
PTH_039088	Fitzroy Street	Darley	P3	From Raglan St to Wellington St	Left	127
PTH_039133	Fitzroy Street	Darley	P3	South of intersection with Raglan St	Right	13
PTH_039959	Fitzroy Street	Darley	P3	Between Fitzroy St and Iredell Ct	In Reserve	42
PTH_006080	Fitzroy Street	Darley	P3	From Riverbend Dr to Lucerne Way	Right	146
PTH_043331	Flack Street	Ballan	P3	From No 14 to Intersection	Right	59
PTH_043332	Flack Street	Ballan	P3	From intersection to end	Right	41
PTH_040348	Forest Court	Bacchus Marsh	P3	Off Burbidge Drive	Left	91
PTH_002469	Franklin Street	Maddingley	P3	From Labilliere St to Werribee Vale Rd	Right	184
PTH_002468	Franklin Street	Maddingley	P2	From Labilliere St to Griffith St	Right	130
PTH_002861	Franklin Street	Maddingley	P2	From Griffith St to Labilliere St	Right	238
PTH_047235	Franklin Street	Maddingley	P2	Griffith Street to existing path	Left	82
PTH_002470	Fredrick Street	Darley	P3	From Holts Ln to Ross St	Right	233
PTH_002841	Gabriel Grove	Darley	P3	From Valentina Dr to Gum Tree Tce	Right	132
PTH_002471	Gaynor Street	Maddingley	P3	From Mitchem St to end	Right	98
PTH_002472	Gaynor Street	Maddingley	P3	From South Maddingley Rd to Mitchem St	Left	189
PTH_002474	Gaynor Street	Maddingley	P3	From Mitchem St to end	Left	101
PTH_002473	Gaynor Street	Maddingley	P3	From South Maddingley Rd to Mitchem St	Left	202
PTH_002476	Gell Street	Bacchus Marsh	P2	From Bennett St to Lerderderg St	Right	115
PTH_002475	Gell Street	Bacchus Marsh	P2	From Bennett St to Lerderderg St	Left	116
PTH_002870	Gell Street	Bacchus Marsh	P1	From Gell St to McDonalds Driveway	In Car Park	79
PTH_039961	Gell Street	Bacchus Marsh	P1	Between Main St to Bennett St	Right	145
PTH_039962	Gell Street	Bacchus Marsh	P1	Between Main St to Bennett St	Right	61
PTH_039963	Gell Street	Bacchus Marsh	P1	From Main St to Bennett St	Left	138
PTH_039964	Gell Street	Bacchus Marsh	P1	Between Main St and Car Park	Left	67
PTH_002481	George Street	Bacchus Marsh	P2	From Lerderderg St to McFarland St	Left	92
PTH_002482	George Street	Bacchus Marsh	P2	From Lerderderg St to McFarland St	Right	92
PTH_002958	George Street	Bacchus Marsh	P3	From McFarland St to Dugdale St	Left	96
PTH_002959	George Street	Bacchus Marsh	P3	From McFarland St to Dugdale St	Right	98
PTH_002960	George Street	Bacchus Marsh	P3	From McFarland St to Dugdale St	Left	147
PTH_002480	George Street	Bacchus Marsh	P3	From Dugdale St to Dickson St	Right	145
PTH_002479	George Street	Bacchus Marsh	P3	From Dickson St to Masons St	Left	156
PTH_002669	George Street	Bacchus Marsh	P3	From Dickson St to Bennett St	Right	156
PTH_044010	Gibson Way	Maddingley	P3	From Moffatt Street to Hollyhoke Drive	Right	145
PTH_044011	Gibson Way	Maddingley	P3	From Moffatt Street to Rudhall Street	Left	61

PTH_044012	Gibson Way	Maddingley	P3	From Rudhall Steet to Hollyhoke Drive	Left	66
PTH_002483	Gisborne Road	Bacchus Marsh	P1	From Bennett St to Lerderderg St	Right	144
PTH_002485	Gisborne Road	Darley	P1	From Fwy ramp to Holts Lane	Left	158
PTH_002486	Gisborne Road	Bacchus Marsh	P1	From Dickson St to Masons Lane	Left	144
PTH_002487	Gisborne Road	Bacchus Marsh	P1	From Dickson St to Masons Lane	Right	145
PTH_002488	Gisborne Road	Bacchus Marsh	P1	From Dugdale St to Dickson St	Right	149
PTH_002490	Gisborne Road	Bacchus Marsh	P1	From Lerderderg St to McFarland St	Right	100
PTH_002491	Gisborne Road	Bacchus Marsh	P1	From Lerderderg St to Patterson St	Left	47
PTH_002492	Gisborne Road	Bacchus Marsh	P1	From Main St to Bennett St	Right	187
PTH_002494	Gisborne Road	Bacchus Marsh	P1	Between BP Station Driveway and McDonalds driveway	Left	42
PTH_002495	Gisborne Road	Bacchus Marsh	P1	Between McDonalds driveway and Lerderderg St	Left	149
PTH_002496	Gisborne Road	Bacchus Marsh	P1	From Masons Ln to Clifton Dr	Left	252
PTH_002498	Gisborne Road	Bacchus Marsh	P1	From McFarland St to Dugdale St	Right	97
PTH_002499	Gisborne Road	Bacchus Marsh	P1	From Patterson St to William St	Left	99
PTH_002500	Gisborne Road	Darley	P1	From Somerton Court to Jonathan Drive	Left	182
PTH_002501	Gisborne Road	Bacchus Marsh	P1	From Sutherland St to Dickson St	Left	93
PTH_002502	Gisborne Road	Bacchus Marsh	P3	From Bennett St to Main St	Median Strip	157
PTH_002503	Gisborne Road	Darley	P4	From Bourke St to Raglan St	Left	75
PTH_002505	Gisborne Road	Bacchus Marsh	P1	From William St to Sutherland St	Left	97
PTH_002493	Gisborne Road	Bacchus Marsh	P1	Between Main St and BP Station Driveway	Left	144
PTH_002825	Gisborne Road	Darley	P3	From Bourke St to Gisborne Service Rd	Right	193
PTH_002484	Gisborne Road	Bacchus Marsh	P1	From Clifton Dr to Fwy ramp	Left	169
PTH_003069	Gisborne Road	Darley	P1	At intersection with Holts Ln	Median Strip	15
PTH_002504	Gisborne Road	Darley	P3	From Raglan St to Willington St	Left	109
PTH_003098	Gisborne Road	Bacchus Marsh	P1	From Masons Ln to Leila Ct	Right	84
PTH_002489	Gisborne Road	Darley	P1	From Jonathon Dr to Grey St	Left	104
PTH_043350	Gisborne Road	Darley	P4	From Pedestrian Bridge to car park	In Reserve	408
PTH_043351	Gisborne Road	Darley	P4	From main path (PTH_043350) down embankment to PTH_043352)	In Reserve	24
PTH_043352	Gisborne Road	Darley	P4	From Gisborne Road to River	In Reserve	216
PTH_047131	Gisborne Road	Bacchus Marsh	P3	From Gisborne Road to Leila Court	Right	64
PTH_047182	Gisborne Road	Darley	P1	From Jonathan Drive to Grey Street	Left	117
PTH_047181	Gisborne Road	Darley	P1	From Gisborne Road roundabout to carpark	Left	27
PTH_040822	Gladman Road	Bacchus Marsh	P3	North of McCormacks Road	Right	207
PTH_040847	Gladman Road	Bacchus Marsh	P3	North of McCormacks Road	Right	170
PTH_041684	Gladman Road	Maddingley	P3	Gladman Rd to Cosgrove Dr	Left	52
PTH_041697	Gladman Road	Maddingley	P3	From Cosgrove Dr to No 32	Right	29
PTH_041696	Gladman Road	Maddingley	P3	From Cosgrove Dr to No 31	Left	30
PTH_047210	Gladstone Street	Gordon	P3	From Dicker St to Urquhart St	Left	147
PTH_002745	Gleeson Court	Maddingley	P3	From Tilley Dr to end	Right	88
PTH_040970	Golden Point Road	Blackwood	P3	At intersection with Martin St	Right	23
PTH_002982	Goodenia Court	Darley	P3	From Seton Way to end	Left	118
PTH_041022	Gordon-Egerton Road	Mount Egerton	P3	At intersection with Reserve Road East	Left	24
PTH_041023	Gordon-Egerton Road	Mount Egerton	P3	From Carney Street to Steely Lane	Right	240
PTH_041024	Gordon-Egerton Road	Mount Egerton	P3	Between Steely Lane and Malones Road	Right	164
PTH_041021	Gordon-Egerton Road	Mount Egerton	P3	From Reserve Road to Carney Street	Right	200
PTH_002508	Graham Street	Bacchus Marsh	P2	From Main St to Waddell St	Left	154
PTH_002506	Graham Street	Bacchus Marsh	P1	From Main St to end	Left	36
PTH_002507	Graham Street	Bacchus Marsh	P2	From Main St to Waddell St	Left	28
PTH_002509	Graham Street	Bacchus Marsh	P1	Between Main St and Council's Land at the back of the Pub	Right	27
PTH_002510	Graham Street	Bacchus Marsh	P2	From Main St to Waddell St	Left	179
PTH_002511	Graham Street	Bacchus Marsh	P3	From Pilmer St to end	Left	137
PTH_002512	Graham Street	Bacchus Marsh	P3	From Pilmer St to Sydney St	Right	127

PTH_002755	Graham Street	Bacchus Marsh	P3	From Standfield St to Graham St	Right	83
PTH_002826	Graham Street	Bacchus Marsh	P2	From Waddell St to Pilmer St	Right	209
PTH_002866	Graham Street	Bacchus Marsh	P3	From Sydney St to end	Right	36
PTH_039543	Graham Street	Ballan	P3	Between Crook Ct and Woodhouse Ct	Right	84
PTH_039544	Graham Street	Ballan	P3	East of Woodhouse Ct	Right	56
PTH_002513	Grant Street	Bacchus Marsh	P1	From Main St to Millbank St	Right	85
PTH_002514	Grant Street	Bacchus Marsh	P1	From Main St to Waddell St	Left	214
PTH_002516	Grant Street	Bacchus Marsh	P3	Within property boundary	In Reserve	47
PTH_002517	Grant Street	Bacchus Marsh	P1	From Millbank St to Turner St	Right	106
PTH_002518	Grant Street	Bacchus Marsh	P1	From Pilmer St to Sydney St	Left	129
PTH_002519	Grant Street	Bacchus Marsh	P1	From Sydney St to Peelmans Ln	Right	259
PTH_002520	Grant Street	Maddingley	P1	From Taverner St to Peelmans Ln	Right	118
PTH_002798	Grant Street	Bacchus Marsh	P1	From Waddell St to Pilmer St	Left	203
PTH_002991	Grant Street	Bacchus Marsh	P4	North of River	In Reserve	1588
PTH_003096	Grant Street	Maddingley	P4	South of river bank	In Reserve	453
PTH_003097	Grant Street	Bacchus Marsh	P4	North of river bank	In Reserve	247
PTH_003078	Grant Street	Maddingley	P1	From Grant Service St to Griffith St	Right	220
PTH_002521	Grant Street	Maddingley	P3	From Taverner St to Station St	Left	248
PTH_006303	Grant Street	Maddingley	P2	From Labilliere St to Meikle St	Left	60
PTH_006302	Grant Street	Maddingley	P3	At intersection with Labilliere St	Left	13
PTH_002574	Grant Street	Maddingley	P1	From Meikle St to Labilliere St	Right	48
PTH_002888	Grant Street	Bacchus Marsh	P1	From Labilliere St to Station St	Left	93
PTH_006311	Grant Street	Maddingley	P4	Along the south bank of the Werribee River	In Reserve	184
PTH_006312	Grant Street	Maddingley	P4	Along the south bank of the Werribee River	In Reserve	306
PTH_006310	Grant Street	Maddingley	P4	Along the south bank of the Werribee River	In Reserve	651
PTH_047195	Grant Street	Bacchus Marsh	P1	From Turner Street to adjacent to Number 38	Right	127
PTH_047194	Grant Street	Bacchus Marsh	P1	From adjacent to Number 38 to Margaret Dr	Right	79
PTH_047197	Grant Street	Bacchus Marsh	P1	From Margaret Dr to Meikle St	Right	162
PTH_047196	Grant Street	Bacchus Marsh	P1	From Margaret Drive to adjacent to Number 70	Right	246
PTH_002525	Grantleigh Drive	Darley	P3	From Janette Ct to Suttonleigh Way	Left	112
PTH_002526	Grantleigh Drive	Darley	P3	From Judann Ct to Arnup Ct	Left	143
PTH_002527	Grantleigh Drive	Darley	P3	Between Sheila Mews to Clarke St	In Reserve	74
PTH_002528	Grantleigh Drive	Darley	P3	From Suttonleigh Way to Judann Ct	Left	133
PTH_003059	Grantleigh Drive	Darley	P3	From Grantleigh Dr to Clarke St	In Reserve	180
PTH_002524	Grantleigh Drive	Darley	P3	From Albert St to Clarke St	Left	254
PTH_002523	Grantleigh Drive	Darley	P2	From Albert St to Clarke St	Right	271
PTH_038987	Grantleigh Drive	Darley	P3	Between Cairns Dr and Nelson St	In Reserve	401
PTH_002990	Grantleigh Drive	Darley	P3	West of Jannette Ct	Left	154
PTH_002966	Greendale-Myrniong Road	Greendale	P3	From Hasting Rd to La Cote Rd	Right	519
PTH_002967	Greendale-Myrniong Road	Greendale	P3	From La Cote Rd to Shuter Av	Right	853
PTH_002968	Greendale-Myrniong Road	Greendale	P3	From Shuter Av to Pedestrian Bridge	Right	853
PTH_002530	Grey Street	Darley	P2	From Maddison Cct to Morrisons Dr	Right	454
PTH_002531	Grey Street	Darley	P2	From Morrison Dr to Maddison Cct	Right	157
PTH_002532	Grey Street	Darley	P2	From Evans Ct to Snow Ct	Left	72
PTH_002533	Grey Street	Darley	P2	From Gisborne Rd to Evans Ct	Left	213
PTH_002535	Grey Street	Darley	P2	From Halletts Way to end	Right	490
PTH_002536	Grey Street	Darley	P2	From Heath Ct to Davies St	Left	77
PTH_002537	Grey Street	Darley	P2	From Hodgson St to Heath Ct	Left	151
PTH_002539	Grey Street	Darley	P2	From McMahon Ct to Hodgson St	Left	75
PTH_002540	Grey Street	Darley	P2	From Snow Ct to McMahon Ct	Left	156
PTH_002873	Grey Street	Darley	P3	Within Park boundaries	In Reserve	819
PTH_002998	Grey Street	Darley	P3	From Grey St to Ruddick St	In Reserve	56

PTH_002999	Grey Street	Darley	P2	At intersection with Halletts Way	Right	160
PTH_003127	Grey Street	Darley	P3	Within property boundary	In Reserve	270
PTH_002529	Grey Street	Darley	P2	West of Davies St	Left	174
PTH_003146	Grey Street	Darley	P1	From Dundas St to Nelson St	Right	228
PTH_002538	Grey Street	Darley	P2	From Maddison Cct to Halletts Way	Right	74
PTH_002997	Grey Street	Darley	P2	At intersection with Halletts Way	Right	46
PTH_002395	Griffith Street	Maddingley	P3	From Harry Vallence Dr to Darcy St	Left	544
PTH_002541	Griffith Street	Maddingley	P2	From Grant St to Bus Station	Right	120
PTH_002542	Griffith Street	Maddingley	P2	From Grant St to Franklins St	Right	118
PTH_002543	Griffith Street	Maddingley	P2	From Grant St to Providence Driveway	Left	510
PTH_006108	Griffith Street	Maddingley	P2	From Cemetery Rd to Harry Vallence Dr	Left	150
PTH_006107	Griffith Street	Maddingley	P2	From Cemetery Rd to Harry Vallence Dr	Left	87
PTH_006109	Griffith Street	Maddingley	P2	From Moonglow Cr to Cassinia Bvd	Right	239
PTH_006110	Griffith Street	Maddingley	P2	From Cassinia Bvd to Essence Bvd	Right	196
PTH_006111	Griffith Street	Maddingley	P3	From Griffith St to Stonehill Dr	In Reserve	192
PTH_042505	Griffith Street	Maddingley	P3	35m section before Essence Blvd	Right	34
PTH_047404	Griffith Street	Bacchus Marsh	P3	From Essence Boulevard to Griffith Street Service Road	Right	36
PTH_047402	Griffith Street	Bacchus Marsh	P3	From Griffith Street Service Road to Oleary Way	Right	37
PTH_047403	Griffith Street	Bacchus Marsh	P3	From Griffith Street Service Road entry to exit	Right	155
PTH_047400	Griffith Street	Bacchus Marsh	P3	From Griffith Street South East of Roundabout	Left	158
PTH_002842	Gum Tree Terrace	Darley	P3	From Roman Dr to Gabriel Gr	Left	85
PTH_040561	Gum Tree Terrace	Darley	P3	From Roman Dr to Gabriel Gr	Left	85
PTH_006112	Hakea Close	Maddingley	P3	From Mimulus Rd to end	Right	107
PTH_006113	Hakea Close	Maddingley	P3	From Mimulus Rd to end	Left	112
PTH_002545	Halletts Way	Bacchus Marsh	P3	From Main St to Carey Cr	Right	65
PTH_002546	Halletts Way	Bacchus Marsh	P3	From Cashmore Ct to Main St	Left	163
PTH_002547	Halletts Way	Bacchus Marsh	P3	From Cashmore Ct to end	Right	64
PTH_002549	Halletts Way	Darley	P2	From Wittick St to Ramsay Cr	Right	642
PTH_002847	Halletts Way	Bacchus Marsh	P3	From Simmons Rd to Burbidge Dr	Left	199
PTH_006114	Halletts Way	Bacchus Marsh	P3	From Clifton Drive to McCullagh Street	Right	158
PTH_002548	Halletts Way	Darley	P2	From Grey St to Wittick St	Right	167
PTH_038749	Halletts Way	Darley	P2	Nth-west intersection with Grey St	Left	18
PTH_038750	Halletts Way	Darley	P2	Nth-east intersection with Grey St	Right	26
PTH_038747	Halletts Way	Darley	P2	Between Holts Lane and Grey St	Left	23
PTH_038748	Halletts Way	Darley	P2	Between Holts Lane and Grey St	Left	335
PTH_038746	Halletts Way	Darley	P2	Between Holts Lane and Grey St	Left	52
PTH_039592	Halletts Way	Bacchus Marsh	P3	At the roundabout north intersection with McLachlan Street	Right	92
PTH_039594	Halletts Way	Bacchus Marsh	P3	At the roundabout south of intersection with McLachlan Street	Right	28
PTH_039593	Halletts Way	Bacchus Marsh	P3	At the roundabout north intersection with McLachlan Street	Left	52
PTH_039820	Halletts Way	Bacchus Marsh	P3	From Connor Street to Watt Ct	Right	111
PTH_039821	Halletts Way	Bacchus Marsh	P3	From Watt Ct to Main St	Right	82
PTH_039822	Halletts Way	Bacchus Marsh	P3	South of intersection with Main St	Left	14
PTH_039952	Halletts Way	Darley	P3	Between Ramsay Cr and Links Rd east end	Right	731
PTH_002544	Halletts Way	Bacchus Marsh	P3	From Main St to Carey Cr	Right	59
PTH_039953	Halletts Way	Darley	P3	Between Ramsay Cr and Links Rd east end	Left	612
PTH_040968	Halletts Way	Darley	P3	From Grey Street to Durham Street	Left	429
PTH_041892	Halletts Way	Bacchus Marsh	P3	Length of bridge only	Left	65
PTH_041893	Halletts Way	Bacchus Marsh	P3	Length of bridge only	Right	63
PTH_041895	Halletts Way	Bacchus Marsh	P3	From end concrete section to McLachlan St	Left	240
PTH_041896	Halletts Way	Bacchus Marsh	P3	From bridge to end concrete section	Right	524
PTH_047095	Halletts Way	Bacchus Marsh	P3	From end of Guard Rail to Emmett Street	Right	74
PTH_047094	Halletts Way	Bacchus Marsh	P3	From Emmett Street to Earl Street	Right	78

PTH_047093	Halletts Way	Bacchus Marsh	P3	From Earl Street to McLachlan Street	Right	63
PTH_041900	Halletts Way	Bacchus Marsh	P4	From end of bridge to river	Left	102
PTH_041901	Halletts Way	Bacchus Marsh	P4	Under bridge	In Reserve	58
PTH_043682	Halletts Way	Bacchus Marsh	P3	From 109 Halletts Way to freeway overpass	Left	230
PTH_043683	Halletts Way	Bacchus Marsh	P3	From Burbidge Dr to 109 Halletts Way	Left	41
PTH_043681	Halletts Way	Bacchus Marsh	P3	From freeway overpass to Holts Ln	Left	293
PTH_002846	Halletts Way	Bacchus Marsh	P3	From South Side of Main St to Simmons Rd	Left	236
PTH_044318	Halletts Way	Bacchus Marsh	P3	From bridge to Adelong Way	Left	100
PTH_044320	Halletts Way	Bacchus Marsh	P3	From Adelong Way to end concrete section	Left	390
PTH_002550	Hamilton Court	Bacchus Marsh	P3	From Clifton Dr to end	Left	105
PTH_006315	Hamish Road	Darley	P3	Hamish Road to End, left	Left	177
PTH_006316	Hamish Road	Darley	P3	Hamish Road to End, right	Right	218
PTH_039960	Hammond Circuit	Hopetoun Park	P4	Between Hammond Cct and Selby Ct	In Reserve	228
PTH_043917	Harkness Road	Maddingley	P3	From Godfrey Ridge to end	Left	166
PTH_002551	Harry Vallence Drive	Maddingley	P3	From Griffith St to Duval Dr	Left	86
PTH_002553	Harry Vallence Drive	Maddingley	P3	Between Griffith St and Tess Ct	Left	211
PTH_002555	Harry Vallence Drive	Maddingley	P3	Between Harry Vallence Dr and Tess Ct	Right	134
PTH_002556	Harry Vallence Drive	Maddingley	P3	From Tess Ct to Sonny Cl	Right	79
PTH_002557	Harry Vallence Drive	Maddingley	P3	From Sonny Cl to Doolan St	Right	86
PTH_002558	Harry Vallence Drive	Maddingley	P3	From Sonny Cl to Dewar Cr	Right	72
PTH_002552	Harry Vallence Drive	Maddingley	P3	From Duval Dr to Harry Vallence Dr	Left	202
PTH_002554	Harry Vallence Drive	Maddingley	P3	Between Griffith St and Harry Vallence Dr	Right	273
PTH_003105	Hartley Court	Bacchus Marsh	P3	From Dickson St to end	Right	157
PTH_039839	Hartog Grove	Darley	P3	Off Riverbend Drive	Left	39
PTH_041066	Hartog Grove	Darley	P3	Off Riverbend Drive	Left	100
PTH_006083	Harvest Home Road	Darley	P3	From Fitzroy St to end	Right	39
PTH_006115	Harvest Home Road	Darley	P3	From No 4 Harvest Home Rd to end	Right	110
PTH_041729	Harvest Home Road	Darley	P3	From No 16 to Riverbend Dr	Right	44
PTH_003121	Harvey Street	Darley	P3	From Harvey St to Davies Ct	In Reserve	79
PTH_002832	Hegarty Place	Maddingley	P3	From Darcy St to Slack Mews	Left	130
PTH_002833	Hegarty Place	Maddingley	P3	From Darcy St to Slack Mews	Right	142
PTH_002840	Hilda Street	Darley	P3	From Tate St to Morven Rd	Left	183
PTH_040575	Hilton Rise	Bacchus Marsh	P3	West of Cromarty Circuit	Right	23
PTH_003116	Hobler Place	Darley	P4	From Hobler Pl to McLeod Dr	In Reserve	188
PTH_002905	Hogan Road	Ballan	P3	From Densley St to Moorabool Dr	Right	146
PTH_002904	Hogan Road	Ballan	P3	North of Blake Ct	Right	46
PTH_002906	Hogan Road	Ballan	P3	From Moorabool Dr to Blake Ct	Right	96
PTH_003126	Hogan Road	Ballan	P3	From 20 to 22C Hogan Rd	Right	147
PTH_038964	Hogan Road	Ballan	P3	Between McMahon Dr and Fitch Ct	Right	47
PTH_038965	Hogan Road	Ballan	P3	Between Blake Ct and McMahon Drive	Right	152
PTH_043742	Hogan Road	Ballan	P3	from Fitch Court to end	Right	46
PTH_041451	Hollis Crescent	Bacchus Marsh	P3	From Sublime Point Rd to Coghlan Dr	Left	123
PTH_041452	Hollis Crescent	Bacchus Marsh	P3	From Sublime Point Rd to Coghlan Dr	Right	117
PTH_044019	Hollyhoke Drive	Maddingley	P3	From Stonehill Drive to Gisbon Way	Left	63
PTH_044021	Hollyhoke Drive	Maddingley	P3	From Adams Way to end	Left	43
PTH_044022	Hollyhoke Drive	Maddingley	P3	From Murcott Road to end	Right	15
PTH_044020	Hollyhoke Drive	Maddingley	P3	From Gisbon Way to Adams Way	Left	127
PTH_044025	Hollyhoke Drive	Maddingley	P3	From Stonehill Drive to Murcott Road	Right	237
PTH_043731	Holman Crescent	Bacchus Marsh	P3	From Halletts Way to End at Corner	Right	88
PTH_043728	Holman Crescent	Bacchus Marsh	P3	From Halletts Way to Butler Court	Left	27
PTH_043729	Holman Crescent	Bacchus Marsh	P3	From Butler Court to Corner	Left	37
PTH_043730	Holman Crescent	Bacchus Marsh	P3	From Corner to End	Left	282

PTH_043732	Holman Crescent	Bacchus Marsh	P3	From 14 Holman Crescent to End	Right	272
PTH_002561	Holts Lane	Darley	P3	From Ross St to Fredrick St	Right	89
PTH_003000	Holts Lane	Darley	P2	From Gisborne Rd to Taylor Dr	Right	305
PTH_003001	Holts Lane	Darley	P3	From Seton Way to Ross St	Left	139
PTH_002562	Holts Lane	Darley	P3	From Silverdale Dr to Seton Way	Left	73
PTH_002559	Holts Lane	Darley	P3	West of Fredrick St	Right	53
PTH_003002	Holts Lane	Darley	P3	From Hamish Rd to Meridie Way	Left	96
PTH_003003	Holts Lane	Darley	P3	From 86 Holts In to Hamish Rd	Left	94
PTH_043364	Holts Lane	Darley	P4	From Culvert to Pedestrian Bridge	In Reserve	321
PTH_040578	Holts Lane	Darley	P3	East of intersection with Ross St	Right	39
PTH_040761	Holts Lane	Darley	P3	West of Meridie Way	Left	46
PTH_043363	Holts Lane	Darley	P4	From Holts Lane to Culvert	In Reserve	75
PTH_043671	Holts Lane	Darley	P3	From No 3 to No 9D	Left	399
PTH_002560	Holts Lane	Darley	P3	From Hallets Way to Silverdale Dr	Left	173
PTH_047135	Horseshoe Circuit	Bacchus Marsh	P3	From begining of Circuit completely around	Right	200
PTH_047136	Horseshoe Circuit	Bacchus Marsh	P3	At back of Circuit heading East	Left	25
PTH_003088	Inglis Court	Ballan	P3	From Old Melbourne Rd to end	Right	71
PTH_041747	Inglis Court	Ballan	P3		Left	37
PTH_041748	Inglis Court	Ballan	P3		Left	7
PTH_002907	Inglis Street	Ballan	P3	From Cowie St to Bradshaw St	Right	200
PTH_002909	Inglis Street	Ballan	P3	From Cowie St to Inglis St	Right	172
PTH_002914	Inglis Street	Ballan	P3	From Jopling St to Windle St	Left	227
PTH_002915	Inglis Street	Ballan	P3	From Lay St to Jopling St	Left	212
PTH_002917	Inglis Street	Ballan	P1	From Stead St to Fiskin St	Right	225
PTH_003056	Inglis Street	Ballan	P3	Between Old Geelong Rd to Crook Ct	Left	196
PTH_003055	Inglis Street	Ballan	P3	Between Old Geelong Rd to Crook Ct	Left	45
PTH_046892	Inglis Street	Ballan	P3	From Old Geelong Rd to Crook Ct	Left	114
PTH_002913	Inglis Street	Ballan	P3	From Inglis St to Old Geelong Rd	Left	241
PTH_003090	Inglis Street	Ballan	P3	Between Lay St and Sunline Ct	Right	39
PTH_003091	Inglis Street	Ballan	P3	Between Sunline Ct and Ingliston Rd	Right	37
PTH_003147	Inglis Street	Ballan	P3	From Lay St to Sunline Ct	Left	93
PTH_039158	Inglis Street	Ballan	P3	Between Ingliston Rd and Sunline Court	Left	130
PTH_040760	Inglis Street	Ballan	P3	Between Inglis St and Steiglitz St	In Reserve	30
PTH_002918	Inglis Street	Ballan	P3	From Windle St to Duncan St	Left	228
PTH_002910	Inglis Street	Ballan	P1	From Duncan Street to Stead Street	Left	237
PTH_002919	Inglis Street	Ballan	P1	From Duncan Street to Stead Street	Right	204
PTH_046893	Inglis Street	Ballan	P3	From number 1 to Crook Court	Left	42
PTH_002916	Inglis Street	Ballan	P1	From Stead St to Fiskin St	Left	226
PTH_047457	Inglis Street	Ballan	P1	Paver bordered area at street No 110	Right	21
PTH_047458	Inglis Street	Ballan	P1	Paver bordered area at street No 114	Right	16
PTH_047459	Inglis Street	Ballan	P1	Paved area at street No 116	Right	22
PTH_047460	Inglis Street	Ballan	P1	Paved area at street No 118	Right	10
PTH_047461	Inglis Street	Ballan	P1	Paver bordered area at street No 122	Right	28
PTH_047462	Inglis Street	Ballan	P1	Paved area at street No 124	Right	18
PTH_047463	Inglis Street	Ballan	P1	Paved area at street No 130	Right	23
PTH_047464	Inglis Street	Ballan	P1	Paved area at street No 132	Right	36
PTH_047465	Inglis Street	Ballan	P1	Paver bordered area at street No 111-113	Left	33
PTH_047466	Inglis Street	Ballan	P1	Paver bordered area at street No 115	Left	17
PTH_047467	Inglis Street	Ballan	P1	Paver bordered area at street No 117-119	Left	27
PTH_047468	Inglis Street	Ballan	P1	Paved area at street No 121	Left	11
PTH_047469	Inglis Street	Ballan	P1	Paved area at street No 123-125	Left	21
PTH_047470	Inglis Street	Ballan	P1	Small Paved area at street No 125	Left	1

PTH_047471	Inglis Street	Ballan	P1	Paved area at street No 127-129	Left	22
PTH_047472	Inglis Street	Ballan	P1	Paved area at street No 131	Left	39
PTH_002912	Inglis Street	Ballan	P1	From Fisken St to Cowie St	Right	232
PTH_002911	Inglis Street	Ballan	P1	From Fisken St to Cowie St	Left	236
PTH_047484	Inglis Street	Ballan	P1	Paved area at street No 135	Left	44
PTH_047485	Inglis Street	Ballan	P1	Paved area at street No 143	Left	47
PTH_047486	Inglis Street	Ballan	P1	Paved area at street No 151	Left	30
PTH_047487	Inglis Street	Ballan	P1	Paved area at street No 155	Left	6
PTH_047488	Inglis Street	Ballan	P1	Paved area at street No 157	Left	11
PTH_047489	Inglis Street	Ballan	P1	Paved area at street No 159	Left	14
PTH_047490	Inglis Street	Ballan	P1	Paved area at street No 140	Right	39
PTH_047491	Inglis Street	Ballan	P1	Paved area at street No 142	Right	16
PTH_047492	Inglis Street	Ballan	P1	Paved area at street No 146	Right	19
PTH_047493	Inglis Street	Ballan	P1	Paver bordered area at street No 150	Right	49
PTH_047494	Inglis Street	Ballan	P1	Paver bordered area at street No 156	Right	40
PTH_039527	Ingliston Road	Ballan	P3	Between Old Melbourne Rd and Jasmine Cr	Right	77
PTH_039528	Ingliston Road	Ballan	P3	Between Jasmine Cr north and south	Right	88
PTH_003132	Iredell Court	Darley	P3	From Hilda St to end	Right	87
PTH_003072	Janette Court	Darley	P3	Behind Jannete Ct, in reserve	In Reserve	33
PTH_039950	Janette Court	Darley	P3	From Grantleigh Dr to court bowl	Left	135
PTH_039529	Jasmine Crescent	Ballan	P3	Off Ingliston Road Chainage 0 to 65	Right	41
PTH_039530	Jasmine Crescent	Ballan	P3	Off Ingliston Road Chainage 0 to 65	Left	41
PTH_039531	Jasmine Crescent	Ballan	P3	Off Ingliston Road Chainage 205 to 205 to 270	Left	41
PTH_039532	Jasmine Crescent	Ballan	P3	Off Ingliston Road Chainage 205 to 205 to 270	Right	43
PTH_041089	Jasmine Crescent	Ballan	P3	Off Ingliston Road	Right	161
PTH_041090	Jasmine Crescent	Ballan	P3	Off Ingliston Road	Left	116
PTH_041091	Jasmine Crescent	Ballan	P3	In reserve between Jasmine Cr and Sunline Ct	In Reserve	61
PTH_002563	Jeffreys Court	Bacchus Marsh	P3	From Carey Cr to end	Left	84
PTH_003104	Joan Court	Bacchus Marsh	P3	From Dickson St to end	Left	58
PTH_002878	Jonathan Drive	Darley	P4	From Jonathan Dr to Grey St	In Reserve	210
PTH_041114	Jonathan Drive	Darley	P3	In Reserve Between Jonathan Drive and Taylor Drive	In Reserve	176
PTH_041115	Jonathan Drive	Darley	P3	In Reserve Between Taylor Drive and Holts Lane	In Reserve	98
PTH_002920	Jopling Street	Ballan	P3	From Edols St to Inglis St	Left	217
PTH_040757	Jopling Street	Ballan	P3	From Edols St to Inglis St	Right	103
PTH_002564	Judann Court	Darley	P3	From Grantleigh Dr to end	Left	133
PTH_043199	Keddell Place	Maddingley	P3	From No 2 to No 10	Right	82
PTH_002565	Keith Court	Darley	P3	From Silverdale Dr to end	Right	90
PTH_002566	Kelvin Way	Darley	P3	From Leonard Dr to Douglas Cl	Right	122
PTH_002567	Kent Court	Darley	P3	From Fitzroy St to end	Left	82
PTH_002568	Kerr Street	Bacchus Marsh	P3	From Lyle St to Shea St	Right	82
PTH_003004	Kerr Street	Bacchus Marsh	P3	From Shea St to Lyle St	Left	85
PTH_044207	Killara Circuit	Bacchus Marsh	P3	From Adelong Way to Carinya Street	Left	91
PTH_044365	Killara Circuit	Bacchus Marsh	P3	From Adelong Way to Adelong Way	Right	462
PTH_044366	Killara Circuit	Bacchus Marsh	P3	From start of Footpath to Adelong Way	Left	171
PTH_002569	King Street	Bacchus Marsh	P3	From Clarinda St to end	Left	143
PTH_002570	King Street	Bacchus Marsh	P3	From Clarinda St to Queens Cr	Right	97
PTH_044369	Kyeamba Circuit	Bacchus Marsh	P3	From Adelong Way to end	Left	115
PTH_044370	Kyeamba Circuit	Bacchus Marsh	P3	From Adelong Way to Adelong Way	Right	304
PTH_044372	Kyeamba Circuit	Bacchus Marsh	P3	From Kyeamba Circuit to Adelong Way	Left	148
PTH_002970	Kyle Way	Bacchus Marsh	P3	From McCullagh St to Kyle Way	In Reserve	60
PTH_003034	Kyle Way	Bacchus Marsh	P3	From Clifton Dr to Maisie Ct	Left	78
PTH_003035	Kyle Way	Bacchus Marsh	P3	From Maisie Ct to end	Left	82

PTH_003029	Kyle Way	Bacchus Marsh	P3	From Clifton Dr to Maisie Ct	Right	114
PTH_003036	Kyle Way	Bacchus Marsh	P3	From Maisie Ct to end	Right	92
PTH_002571	Labilliere Street	Maddingley	P2	Between Grant St and Griffith St	Left	129
PTH_002573	Labilliere Street	Maddingley	P2	From Grant St to Lodge St	Right	194
PTH_039405	Labilliere Street	Maddingley	P2	Outside YMCA car park	Left	53
PTH_002823	Labilliere Street	Maddingley	P2	From Franklin St to McCrae St	Left	118
PTH_002572	Labilliere Street	Maddingley	P2	Between Franklin St and Lodge St	Left	119
PTH_002575	Labilliere Street	Maddingley	P2	From Lodge St to Franklin St	Right	121
PTH_043922	Ladhams Way	Maddingley	P3	From Stonehill Drive to end	Right	32
PTH_002921	Lay Street	Ballan	P3	From Walsh St to Atkinson St	Right	90
PTH_002577	Leahy Street	Maddingley	P3	From Darcy St to Tilley Dr	Right	126
PTH_002578	Leahy Street	Maddingley	P3	From Nixon Ct to Tilley Dr	Left	187
PTH_002576	Leahy Street	Maddingley	P3	From Darcy St to Nixon Ct	Left	78
PTH_047134	Leila Court	Bacchus Marsh	P3	From number 9 Leila Court to Horseshoe Circuit	Left	65
PTH_047133	Leila Court	Bacchus Marsh	P3	At back of Court Bowl in front of number 10 Leila Court	Right	22
PTH_047132	Leila Court	Bacchus Marsh	P3	From Gisborne Road to Court Bowl	Right	166
PTH_002579	Leonard Drive	Darley	P3	From Ruby Pl to Kelvin Way	Left	169
PTH_002580	Leonard Drive	Darley	P3	From Dundas St to Ruby Pl	Left	100
PTH_002582	Leonard Drive	Darley	P3	From Kelvin Way to Nelson St	Left	100
PTH_002583	Lerderderg Street	Bacchus Marsh	P3	From Dickie St to Crook St	Left	57
PTH_002584	Lerderderg Street	Bacchus Marsh	P2	From Gisborne Rd to St Bernard's school gate	Left	56
PTH_002585	Lerderderg Street	Bacchus Marsh	P2	Between Gell St and Young St	Right	151
PTH_002587	Lerderderg Street	Bacchus Marsh	P2	From Gisborne Rd to Gell St	Right	121
PTH_002588	Lerderderg Street	Bacchus Marsh	P2	From Gisborne Rd to George St	Left	227
PTH_002589	Lerderderg Street	Bacchus Marsh	P2	From Young St to Crook St	Right	409
PTH_002590	Lerderderg Street	Bacchus Marsh	P2	From Young St to Dickie St	Left	313
PTH_002591	Lerderderg Street	Bacchus Marsh	P2	From George St to Young St	Left	175
PTH_002592	Leslie Court	Bacchus Marsh	P3	From McCullagh St to end	Left	43
PTH_002593	Lewis Street	Darley	P3	Between Moonlight Ct and Wittick St	Right	46
PTH_002595	Lewis Street	Darley	P3	From Nicholson St to Moonlight Ct	Right	90
PTH_002596	Lidgett Street	Bacchus Marsh	P2	From Anderson St to Little Ct	Left	71
PTH_002598	Lidgett Street	Bacchus Marsh	P2	From Lyle St to Shea St	Left	118
PTH_002599	Lidgett Street	Bacchus Marsh	P2	From Main St to Anderson St	Left	82
PTH_002601	Lidgett Street	Bacchus Marsh	P2	From Patterson St to Tudball Ct	Right	210
PTH_002597	Lidgett Street	Bacchus Marsh	P2	From Little Ct to Lyle St	Left	96
PTH_002600	Lidgett Street	Bacchus Marsh	P2	From Main St to Patterson St	Right	316
PTH_003005	Lidgett Street	Bacchus Marsh	P2	From 27 Lidgett St to Little Ct	Left	31
PTH_003118	Lidgett Street	Bacchus Marsh	P4	From Lidgett St to Lyle St	In Reserve	199
PTH_003119	Lidgett Street	Bacchus Marsh	P4	From Lidgett St to Lyle St	In Reserve	139
PTH_003048	Light Close	Darley	P3	From Currington Dr to end	Right	172
PTH_003038	Lilly Pilly Court	Darley	P3	From Nicholson St to end	Left	131
PTH_002602	Lindsay Place	Bacchus Marsh	P3	From Carey Cr to end	Left	119
PTH_043740	Linear Walkway	Ballan	P4	Walkway between Central Park Court and Inglis Street	In Reserve	58
PTH_002877	Links Road	Darley	P2	From Cairns Dr to Robertsons Rd	Right	950
PTH_003071	Links Road	Darley	P4	From Links Rd to Robertsons St	In Reserve	381
PTH_040461	Links Road	Darley	P3	East of roundabout, at intersection with Halletts Way.	Right	24
PTH_040756	Links Road	Darley	P2	Between Halletts Way and Darley Drive	Left	87
PTH_041311	Lismore Circuit	Bacchus Marsh	P3	From Rosehill Drive to No 22 Lismore Cct	Right	140
PTH_041351	Lismore Circuit	Bacchus Marsh	P3	Between No 33 Lismore Cct to Rosehill Dr	Left	32
PTH_041350	Lismore Circuit	Bacchus Marsh	P3	Between No 48 Lismore Cct to Rosehill Dr	Right	38
PTH_042600	Lismore Circuit	Bacchus Marsh	P3	From No 22 to Caulfield Chase	Right	137
PTH_042601	Lismore Circuit	Bacchus Marsh	P3	From Caulfield Chase to No 48	Right	78

PTH_042599	Lismore Circuit	Bacchus Marsh	P3	From Opposite No 22 to No 33	Left	194
PTH_002603	Little Court	Bacchus Marsh	P3	From Lidgett St to end	Left	129
PTH_002604	Little Court	Bacchus Marsh	P3	From Lidgett St to end	Right	124
PTH_003039	Lobelia Court	Darley	P3	From Silverdale Dr to end	Left	68
PTH_006116	Lomandra Avenue	Maddingley	P3	From Stonehill Dr to end	Right	78
PTH_006118	Lomandra Avenue	Maddingley	P3	From Bulbine Rd to Wimpara Cr	Left	69
PTH_006117	Lomandra Avenue	Maddingley	P3	From Stonehill Dr to Bulbine Rd	Left	198
PTH_038946	Lomandra Avenue	Maddingley	P3	Between Path to Footbridge and Wimpara Cr	Right	212
PTH_038947	Lomandra Avenue	Maddingley	P3	Between Lomandra Av and Footbridge	In Reserve	81
PTH_002854	Lone Pine Square	Bacchus Marsh	P3	From Burbidge Dr to bend in the road at south end	Right	109
PTH_002855	Lone Pine Square	Bacchus Marsh	P3	From Burbidge Dr to bend in the road at south end	Left	107
PTH_002856	Lone Pine Square	Bacchus Marsh	P3	From Burbidge Dr to end	Left	81
PTH_002857	Lone Pine Square	Bacchus Marsh	P3	From Burbidge Dr to bend in the road at north end	Left	107
PTH_002858	Lone Pine Square	Bacchus Marsh	P3	From Burbidge Dr to bend in the road at north end	Right	114
PTH_002859	Lone Pine Square	Bacchus Marsh	P3	Between No 20 to 30 Lone Pine Sq	Right	107
PTH_002605	Long Forest Road	Long Forest	P4	From Western Fwy to Sundew Av	Right	1700
PTH_002606	Long Forest Road	Long Forest	P4	From Sundew Av to Moonah Dr	Right	3199
PTH_002607	Long Forest Road	Long Forest	P4	From Moonah Dr to Diggers Rest Rd	Right	729
PTH_002608	Lord Street	Bacchus Marsh	P3	Between Main St and Simpson St	Left	44
PTH_002609	Lord Street	Bacchus Marsh	P3	From Main St and Simpson St	Right	204
PTH_003054	Lord Street	Bacchus Marsh	P3	North of intersection with Simpson St	Left	26
PTH_002610	Lorna Street	Bacchus Marsh	P3	From Donald St to Simone Rd	Left	227
PTH_002611	Lorna Street	Bacchus Marsh	P3	From Donald St to Simone Rd	Right	222
PTH_002612	Lorraine Place	Bacchus Marsh	P3	From Dugdale St to end	Right	211
PTH_006082	Lucerne Way	Darley	P3	From Fitzroy St to end	Right	43
PTH_039827	Lucerne Way	Darley	P3	West of Allan Drive	Right	45
PTH_039828	Lucerne Way	Darley	P3	East of Allan Drive	Right	48
PTH_041730	Lucerne Way	Darley	P3	Opposite No 15 to Riverbend Dr	Right	44
PTH_046837	Luis Street	Ballan	P3	From Alegra Street to end	Left	45
PTH_046839	Luis Street	Ballan	P3	From end to end	Right	104
PTH_046838	Luis Street	Balan	P3	From number 14 Alegra Street to Alegra Street	Left	45
PTH_003065	Lukes Link	Darley	P3	From Albert St to Clarke St	Right	161
PTH_003066	Lukes Link	Darley	P3	From Albert St to Lukes Link	Left	144
PTH_002613	Lyle Street	Bacchus Marsh	P3	From Anderson St to Kerr St	Left	338
PTH_002614	Lyle Street	Bacchus Marsh	P3	From Anderson St to Lidgett St	Right	464
PTH_002615	Lyle Street	Bacchus Marsh	P3	From Kerr St to Lidgett St	Left	150
PTH_003074	Lyndhurst Street	Gordon	P4	From Gladstone St to Lyndhurst St	In Reserve	296
PTH_002876	Lyndhurst Street	Gordon	P4	From Lyndhurst St to Old Western Hwy	In Reserve	506
PTH_002922	Lyon Place	Ballan	P3	Between Myrtle Grove Rd and Ct Bowl	Right	107
PTH_002923	Lyon Place	Ballan	P3	Between Myrtle Grove Rd and Ct Bowl	Left	125
PTH_002616	Madden Drive	Bacchus Marsh	P2	From Main St to Watson St	Right	119
PTH_002617	Madden Drive	Bacchus Marsh	P2	From McBride St to Wilson Pl	Right	62
PTH_002618	Madden Drive	Bacchus Marsh	P2	From Muir St to McBride St	Right	94
PTH_002619	Madden Drive	Bacchus Marsh	P2	From Wilson Pl to White St	Right	83
PTH_002620	Madden Drive	Bacchus Marsh	P2	From Watson St to Muir St	Right	82
PTH_047239	Maddingley Park	Maddingley	P4	Southern Boundary of New Tennis Courts	In Reserve	52
PTH_002621	Maddison Circuit	Darley	P3	From Maddison Cct to Ball St	In Reserve	60
PTH_002623	Maddison Circuit	Darley	P3	From Grey St to Maddison Cct	Right	62
PTH_002624	Maddison Circuit	Darley	P3	From Grey St to Maddison Cct	Left	61
PTH_002625	Maddison Circuit	Darley	P3	Between Grey St and Ball St	Right	97
PTH_002622	Maddison Circuit	Darley	P3	Between No 2 and No 32 Maddison Cct	Right	593
PTH_002626	Mahoney Court	Bacchus Marsh	P3	From Malcolm St to end	Left	76

PTH_002627	Mahoney Court	Bacchus Marsh	P3	From Malcolm St to end	Right	69
PTH_002646	Main Road	Bacchus Marsh	P2	From Lidgett St to O'Hagan Pl	Right	225
PTH_002963	Main Road	Mount Egerton	P3	From Victoria Tile Ln to Water Tank Rd	Left	292
PTH_003141	Main Road	Mount Egerton	P3	Near Intersection with Reserve Rd	Left	24
PTH_002628	Main Street	Bacchus Marsh	P3	Between Ascot Av and Fwy ramp	Left	108
PTH_002629	Main Street	Bacchus Marsh	P3	From Ascot Av to Underbank Bvd	Right	117
PTH_002630	Main Street	Bacchus Marsh	P1	From Grant St to Clarinda St	Left	230
PTH_002632	Main Street	Bacchus Marsh	P3	From Crook St to Pearce St	Left	267
PTH_002634	Main Street	Bacchus Marsh	P1	From Gell St to Village Shopping Driveway	Left	157
PTH_002635	Main Street	Bacchus Marsh	P1	From Village Shopping driveway to Young St	Left	115
PTH_002636	Main Street	Bacchus Marsh	P1	From Gisborne Rd to Church St	Left	38
PTH_002638	Main Street	Bacchus Marsh	P1	From Church St to Gell St	Left	126
PTH_002639	Main Street	Bacchus Marsh	P1	From Young St to former Community Hub driveway	Right	205
PTH_002643	Main Street	Bacchus Marsh	P2	From Lidgett St to Stamford Cl	Left	126
PTH_002644	Main Street	Bacchus Marsh	P2	From Lord St to Fiskin St	Right	210
PTH_002645	Main Street	Bacchus Marsh	P2	From O'Hagan Pl to Madden Dr	Right	328
PTH_002647	Main Street	Bacchus Marsh	P2	From Gisborne Rd to Stamford Cl	Right	253
PTH_002637	Main Street	Bacchus Marsh	P1	Around Church St Street Plaza	Left	98
PTH_002648	Main Street	Bacchus Marsh	P2	From Young St to Crook St	Left	413
PTH_002631	Main Street	Bacchus Marsh	P2	From Clarinda St to Madden Dr	Left	110
PTH_002886	Main Street	Bacchus Marsh	P1	From Lord St to former community hub driveway	Right	161
PTH_002924	Main Street	Gordon	P3	From 74 Lyndhurst St to Palmerston St	Right	95
PTH_002925	Main Street	Gordon	P3	From Lyndhurst St to Russell St	Left	82
PTH_002926	Main Street	Gordon	P3	From Palmerston St to Old Western Hwy	Right	162
PTH_002633	Main Street	Bacchus Marsh	P3	From Fiskin St to Woolpack St	Right	585
PTH_002641	Main Street	Bacchus Marsh	P2	From Hallets Way to O'Hagan Pl	Right	514
PTH_002881	Main Street	Bacchus Marsh	P3	193 Main Street, Bacchus Marsh	In Reserve	163
PTH_002640	Main Street	Bacchus Marsh	P1	Between Gisborne Rd and Graham St	Right	197
PTH_003142	Main Street	Myrniong	P3	From Hardy Street to Muddy Lane	Left	128
PTH_006301	Main Street	Myrniong	P4	From Short St to River bank	Right	623
PTH_041742	Main Street	Bacchus Marsh	P2	Within Eddie Toole Reserve		42
PTH_041743	Main Street	Bacchus Marsh	P2	Within Eddie Toole Reserve		13
PTH_041744	Main Street	Bacchus Marsh	P2	Within Eddie Toole Reserve		7
PTH_041745	Main Street	Bacchus Marsh	P2	Within Eddie Toole Reserve		10
PTH_041746	Main Street	Bacchus Marsh	P2	Within Eddie Toole Reserve		27
PTH_047199	Main Street	Gordon	P3	Outside No 68 Main St	Right	13
PTH_047198	Main Street	Gordon	P3	From Lyndhurst St to Palmer St	Right	40
PTH_047200	Main Street	Gordon	P3	From Lyndhurst St to No 68	Right	88
PTH_047205	Main Street	Gordon	P3	At eastern corner of Lyndhurst St	Right	18
PTH_047206	Main Street	Gordon	P3	From Russell St to No 69	Left	30
PTH_047211	Main Street	Gordon	P3	Paved area at No 68	Right	12
PTH_047212	Main Street	Gordon	P3	Paved area at No 67	Left	20
PTH_002981	Maisie Court	Bacchus Marsh	P3	From Kyle Way to end	Left	154
PTH_002649	Malcolm Street	Bacchus Marsh	P3	From Mahoney Ct to Manly Ct	Left	74
PTH_002650	Malcolm Street	Bacchus Marsh	P3	From Manly Ct to Crook St	Left	216
PTH_002651	Malcolm Street	Bacchus Marsh	P3	From Young St to Crook St	Right	413
PTH_003006	Malcolm Street	Bacchus Marsh	P3	From Young St to Mahoney Ct	Left	173
PTH_002652	Manly Court	Bacchus Marsh	P3	From Malcolm St to end	Left	71
PTH_002653	Manly Court	Bacchus Marsh	P3	From Malcolm St to end	Right	71
PTH_002654	Manning Boulevard	Darley	P3	Between 37 and 51 Manning Bvd	Left	463
PTH_040755	Manning Boulevard	Darley	P3	South of Delwyn Court	Left	400
PTH_002655	Manor Street	Bacchus Marsh	P2	Between Young St and Crook St	Left	133

PTH_002656	Manor Street	Bacchus Marsh	P3	Between Young St and Crook St	Left	183
PTH_002657	Manor Street	Bacchus Marsh	P3	Between Young St and Crook St	Right	406
PTH_002658	Margaret Drive	Bacchus Marsh	P3	From Grant St to Shelly Ct	Left	65
PTH_002887	Martin Street	Blackwood	P4	From Martin St to Community Hall Entrance	In Reserve	76
PTH_002927	Martin Street	Blackwood	P3	North of Golden Point Rd	Right	25
PTH_002928	Martin Street	Blackwood	P3	North of Golden Point Rd	Left	55
PTH_002964	Martin Street	Blackwood	P3	South of Golden Point Rd	Left	29
PTH_002659	Masons Lane	Bacchus Marsh	P2	From Gisborne Rd to Donald St	Right	42
PTH_002660	Masons Lane	Bacchus Marsh	P2	From Donald St to Simone Rd	Right	248
PTH_002661	Masons Lane	Bacchus Marsh	P2	From Younger St to Simone Rd	Left	95
PTH_002662	Masons Lane	Bacchus Marsh	P2	From Gisborne Rd to Younger St	Left	178
PTH_003124	Masons Lane	Bacchus Marsh	P2	From Linda Dr to Gisborne Rd	Right	21
PTH_002663	McBride Street	Bacchus Marsh	P3	From Madden Dr to Wilson Pl	Right	128
PTH_002664	McBride Street	Bacchus Marsh	P3	From Madden Dr to Wilson Pl	Left	116
PTH_040820	McCormacks Road	Bacchus Marsh	P3	From Gladman Road to Oliver Way	Right	159
PTH_040821	McCormacks Road	Bacchus Marsh	P3	From Oliver Way to Number 54	Right	227
PTH_043904	McCormacks Road	Maddingley	P3	From Number 54 to Cosgrove Drive	Right	57
PTH_040819	McCormacks Road	Bacchus Marsh	P3	From O'Leary Way to Gladman Road	Right	144
PTH_002969	McCullagh Street	Bacchus Marsh	P3	From Finn St to McCullagh St	Right	118
PTH_002665	McCullagh Street	Bacchus Marsh	P3	From Finn St to Leslie Ct	Left	94
PTH_002666	McCullagh Street	Bacchus Marsh	P3	From Leslie Ct to end	Left	333
PTH_002668	McFarland Street	Bacchus Marsh	P2	From George St to Young St	Left	107
PTH_002670	McFarland Street	Bacchus Marsh	P2	From George St to Young St	Right	168
PTH_002671	McFarland Street	Bacchus Marsh	P2	From Gisborne Rd to George St	Left	200
PTH_002673	McFarland Street	Bacchus Marsh	P2	From Young St to end	Left	85
PTH_002867	McFarland Street	Bacchus Marsh	P2	From Young St to end	Right	77
PTH_002672	McFarland Street	Bacchus Marsh	P2	From Gisborne Rd to George St	Right	229
PTH_002667	McFarland Street	Bacchus Marsh	P2	From George St to Young St	Left	70
PTH_039590	McLachlan Street	Bacchus Marsh	P3	Off the roundabout on Halletts Way	Right	241
PTH_039591	McLachlan Street	Bacchus Marsh	P3	Off the roundabout on Halletts Way	Left	215
PTH_040788	McLachlan Street	Bacchus Marsh	P3	North of intersection with Earl Street	Right	28
PTH_040792	McLachlan Street	Bacchus Marsh	P3	Between Emmett Street and Earl Street	Left	70
PTH_040793	McLachlan Street	Bacchus Marsh	P3	Between Emmett Street and Earl Street	Right	45
PTH_041453	McLachlan Street	Bacchus Marsh	P3	Between Emmet St & Coghlan Dr	Left	134
PTH_041454	McLachlan Street	Bacchus Marsh	P3	Between Emmet St & Coghlan Dr	Right	91
PTH_043370	McLachlan Street	Bacchus Marsh	P3	From Coghlan Dr to Bird Av	Left	127
PTH_043371	McLachlan Street	Bacchus Marsh	P3	From Bird Av to Pinnacle Point Rd	Left	185
PTH_043372	McLachlan Street	Bacchus Marsh	P3	From Coghlan Dr to Pinnacle Point Rd	Right	318
PTH_002674	McLennan Avenue	Maddingley	P3	Between 24 and 27 McLennan Ave	Right	85
PTH_002675	McLennan Avenue	Maddingley	P3	Between 20 and 27 McLennan Ave	Right	138
PTH_002676	McLennan Avenue	Maddingley	P3	From No 27 McLennan Ave to Darcy St	Left	109
PTH_043743	McLeod Drive	Darley	P3	From Nicholson Street to McLeod Drive	In Reserve	83
PTH_038958	McMahon Drive	Ballan	P3	Between Spencer Road and Hogan Road	Left	366
PTH_002677	Meikle Street	Maddingley	P2	Between Grant St Service and Franklin St	Left	35
PTH_041092	Meikle Street	Maddingley	P3	Between pub and Child Care Centre car park	Left	82
PTH_046901	Meikle Street	Maddingley	P3	From number 1 to end	Left	82
PTH_003051	Meridie Way	Darley	P3	From Holts Ln to end	Left	145
PTH_003052	Meridie Way	Darley	P3	From Holts Ln to end	Right	124
PTH_042510	Midland Highway	Elaine	P3	From No 5260 to 5266	Right	205
PTH_042511	Midland Highway	Elaine	P3	From Rec Res to No 5253	Left	456
PTH_042512	Midland Highway	Elaine	P3	From No 5266 to Pearsons Rd	Right	15
PTH_042513	Midland Highway	Elaine	P3	From No Pearsons Rd to bus shelter	Right	11

PTH_002678	Miles Court	Bacchus Marsh	P3	From Wilson Pl to end	Left	71
PTH_002679	Miles Court	Bacchus Marsh	P3	From Wilson Pl to end	Right	75
PTH_002871	Mill Park Street	Ballan	P1	Within property boundary	In Reserve	103
PTH_002680	Millbank Street	Bacchus Marsh	P3	From Grant St to Clarinda St	Left	217
PTH_002681	Millbank Street	Bacchus Marsh	P3	From Grant St to Clarinda St	Right	223
PTH_006119	Mimulus Road	Maddingley	P3	North of Pratia Cl	Left	63
PTH_006120	Mimulus Road	Maddingley	P3	From Hakea Cl to Pratia Cl	Left	68
PTH_006121	Mimulus Road	Maddingley	P3	From 31 to 35 Mimulus Rd	Left	34
PTH_006122	Mimulus Road	Maddingley	P3	From Pedestrian Bridge to O'Leary Way	Right	123
PTH_006123	Mimulus Road	Maddingley	P3	From 23 to 41 Mimulus Rd	Left	130
PTH_006124	Mimulus Road	Maddingley	P3	From Stonehill Dr to Hakea Cl	Left	65
PTH_038722	Mimulus Road	Maddingley	P3	From Stonehill Dr to Pedestrian Bridge	Right	236
PTH_038948	Mimulus Road	Maddingley	P3	Between Mimulus Road and Footbridge	In Reserve	86
PTH_002682	Mitchem Street	Maddingley	P3	From Parwan Rd to Gaynor St	Right	104
PTH_002683	Mitchem Street	Maddingley	P3	From Parwan Rd to Gaynor St	Left	104
PTH_002684	Mitchem Street	Maddingley	P3	From Gaynor St to end	Left	52
PTH_002685	Mitchem Street	Maddingley	P3	From Gaynor St to end	Right	54
PTH_044008	Moffatt Street	Maddingley	P3	From Stonehill Drive to Gisbon Way	Right	66
PTH_044007	Moffatt Street	Maddingley	P3	From Stonehill Drive to end	Left	206
PTH_044013	Moffatt Street	Maddingley	P3	From Gisbon Way to end	Right	122
PTH_002686	Moon Court	Maddingley	P3	From Tilley Dr to end	Left	107
PTH_003092	Moon Court	Maddingley	P3	Within Reserve boundaries	In Reserve	57
PTH_006126	Moonglow Crescent	Maddingley	P3	From Stonehill Dr to Stonehill Dr	Left	265
PTH_006127	Moonglow Crescent	Maddingley	P3	From Stonehill Dr to Griffith St	Right	106
PTH_006125	Moonglow Crescent	Maddingley	P3	From Stonehill Dr to end	Right	56
PTH_002594	Moonlight Court	Darley	P3	From Lewis St to end	Right	47
PTH_002929	Moorabool Drive	Ballan	P3	From Spencer Rd to Hogan Rd	Left	202
PTH_002687	Morton Street	Bacchus Marsh	P3	From Dickie St to end	Left	93
PTH_002688	Morton Street	Bacchus Marsh	P3	From Dickie St to end	Right	87
PTH_003130	Morven Road	Darley	P3	From Dundas St to Hilda St	Right	89
PTH_003131	Morven Road	Darley	P3	From Hilda St to end	Right	82
PTH_006128	Morven Road	Darley	P3	No 16 Morven Rd to Fitzroy	Right	41
PTH_002930	Muddy Lane	Myrniong	P3	From Old Western Hwy to Blackwood St	Left	236
PTH_002689	Muir Street	Bacchus Marsh	P3	From Madden Dr to Wilson Pl	Left	156
PTH_002690	Muir Street	Bacchus Marsh	P3	From Madden Dr to Wilson Pl	Right	151
PTH_044023	Murcott Road	Maddingley	P3	From Hollyhoke Drive to end	Left	35
PTH_044024	Murcott Road	Maddingley	P3	From Hollyhoke Drive to end	Right	35
PTH_003007	Myers Street	Darley	P3	From Valentina Dr to end	Left	181
PTH_003009	Myers Street	Darley	P3	From Myers St to Currington Cr	In Reserve	36
PTH_003113	Myers Street	Darley	P3	From No 3 Myers St to Vallence Rd	Left	47
PTH_003008	Myers Street	Darley	P3	Between Myers St and Currington Cr	In Reserve	29
PTH_002932	Myrtle Grove Road	Ballan	P3	From Lyon Pl to end	Right	108
PTH_002931	Myrtle Grove Road	Ballan	P3	From Ballan-Greendale Rd to Lyon Pl	Right	44
PTH_039562	Myrtle Grove Road	Ballan	P3	Between Blackwood Rd and Dixon Drive	Left	71
PTH_039563	Myrtle Grove Road	Ballan	P3	Between Blackwood Rd and Dixon Drive	Left	52
PTH_002933	Napier Street	Darley	P3	From Fitzroy St to Dundas St	Right	209
PTH_002692	Nelson Street	Darley	P2	From David Ct to Sheldon Av	Left	87
PTH_002693	Nelson Street	Darley	P3	From Leonard Dr to Douglas Cl	Right	108
PTH_002694	Nelson Street	Darley	P2	From Sheldon Av to Albert St	Left	225
PTH_002691	Nelson Street	Darley	P3	From Albert St to Leonard Dr	Right	288
PTH_003010	Nelson Street	Darley	P3	From Albert St to Leonard Dr	Left	274
PTH_003012	Nelson Street	Darley	P2	From Mitchell Ct to David Ct	Left	86

PTH_003013	Nelson Street	Darley	P3	From Leonard Dr to Douglas Cl	Left	114
PTH_003014	Nelson Street	Darley	P3	From Douglas Cl to Tate St	Left	116
PTH_003015	Nelson Street	Darley	P3	From Tate St to Suttonleigh Way	Left	151
PTH_003017	Nelson Street	Darley	P3	From Nelson St to Judann Ct	In Reserve	75
PTH_003016	Nelson Street	Darley	P3	From Soulsby St to Benson Valley Rd	Left	65
PTH_003011	Nelson Street	Darley	P2	From Grey St to Mitchell Ct	Left	95
PTH_003128	Nelson Street	Darley	P3	Within property boundary	In Reserve	24
PTH_002791	Nelson Street	Darley	P2	From Grey Street to Albert Street	Right	264
PTH_002695	Nicholson Street	Darley	P3	From Wittick St to Lewis St	Left	175
PTH_002696	Nicholson Street	Darley	P3	From Wittick St to Lilly Pilly Ct	Left	47
PTH_003115	Nixon Court	Maddingley	P3	From Leahy St to end	Left	93
PTH_002875	Old Melbourne Road	Dunnstown	P4	Around the oval at the reserve	In Reserve	415
PTH_002934	Old Melbourne Road	Gordon	P3	From Old Western Hwy to Careys Rd	Right	553
PTH_003058	Old Melbourne Road	Ballan	P3	From Crook St to Geelong-Ballan Rd	Left	489
PTH_003151	Old Melbourne Road	Gordon	P3	Between Careys Rd and Boundary Rd	Right	129
PTH_003150	Old Melbourne Road	Gordon	P3	Between Careys Rd and Boundary Rd	Right	32
PTH_047240	Old Melbourne Road	Dunnstown	P3	Ti Tree Road to Railway Line	Left	385
PTH_047229	Old Melbourne Road	Gordon	P4	From Willunga Ave to bus stop	Right	347
PTH_047241	Old Melbourne Road	Dunnstown	P3	Railway Line to reserve entrance	Left	80
PTH_038939	O'Leary Way	Maddingley	P3	East of roundabout at intersection with Mimulus Rd	Left	54
PTH_040805	O'Leary Way	Bacchus Marsh	P3	Between Porter Avenue and Stonehill Drive, Left	Left	80
PTH_040806	O'Leary Way	Bacchus Marsh	P3	Between Parkside Avenue and Porter Avenue, Left	Left	304
PTH_040807	O'Leary Way	Bacchus Marsh	P3	Between Mimulus Road and Parkside Avenue	Left	140
PTH_040808	O'Leary Way	Bacchus Marsh	P3	At the roundabout at intersection with Mimulus Road	Left	48
PTH_040809	O'Leary Way	Bacchus Marsh	P3	Between Mimulus Road and Chippendall Street	Right	116
PTH_040810	O'Leary Way	Bacchus Marsh	P3	Between Chippendall Street and Calderwood Road	Right	75
PTH_040811	O'Leary Way	Bacchus Marsh	P3	Between Calderwood Road and Blake Drive	Right	50
PTH_040812	O'Leary Way	Bacchus Marsh	P3	In reserve between Calderwood Road and Blake Drive	In Reserve	107
PTH_040813	O'Leary Way	Bacchus Marsh	P3	At intersection	Right	17
PTH_040815	O'Leary Way	Bacchus Marsh	P3	Between Blake Drive and Stonehill Drive	Right	195
PTH_040816	O'Leary Way	Bacchus Marsh	P3	At the roundabout at intersection with Mimulus Road	Right	31
PTH_040823	O'Leary Way	Bacchus Marsh	P3	At the roundabout, at intersection with O'Leary Way	Right	27
PTH_040824	O'Leary Way	Bacchus Marsh	P3	At the roundabout, at intersection with O'Leary Way	Right	20
PTH_040745	O'Leary Way	Bacchus Marsh	P3	Between McCormacks Road and Sweet Avenue, Left	Left	132
PTH_040804	O'Leary Way	Bacchus Marsh	P3	Between Stonehill Drive and Sweet Avenue	Left	85
PTH_040817	O'Leary Way	Bacchus Marsh	P3	Between Stonehill Drive and Cosgrove Drive	Right	94
PTH_041888	O'Leary Way	Maddingley	P3	Opposite Farrow Pl to Werribee Vale Rd	Left	402
PTH_041889	O'Leary Way	Maddingley	P3	Mimulus Rd to Werribee Vale Rd	Right	449
PTH_040818	O'Leary Way	Bacchus Marsh	P3	From Cosgrove Drive to McKormacks Road	Right	141
PTH_039526	Oliver Way	Maddingley	P3	North of Drever Place	Left	35
PTH_039523	Oliver Way	Maddingley	P3	From McCormacks Rd to Drever Pl	Left	71
PTH_039533	Oliver Way	Maddingley	P3	Off McCormacks Rd crossing Drever Pl	Right	119
PTH_041689	Oliver Way	Maddingley	P3	From Oliver Way to Cosgrove Dr	Right	112
PTH_041693	Oliver Way	Maddingley	P3	From Cook Av to No 28	Right	72
PTH_041694	Oliver Way	Maddingley	P3	From No 9 to No 31	Left	167
PTH_041695	Oliver Way	Maddingley	P3	Oliver Way to No 9	Left	32
PTH_043899	Oliver Way	Maddingley	P3	From Number 31 to Cosgrove Drive	Left	36
PTH_043898	Oliver Way	Maddingley	P3	From Number 28 to Cosgrove Drive	Right	36
PTH_006299	Ormond Road	Wallace	P4	From Bungaree-Wallace Rd to Oval	In Reserve	187
PTH_043196	Oswin Street	Maddingley	P3	From Calderwood Rd to End	Right	129
PTH_043195	Oswin Street	Maddingley	P3	From Calderwood Rd to Croton Ln	Left	106
PTH_043202	Oswin Street	Maddingley	P3	From Oswin St to Keddell Pl		193

PTH_002697	Park Street	Maddingley	P3	From Fiskin St to Reddrop St	Left	190
PTH_038934	Parkside Avenue	Maddingley	P3	From Porter Ave to O'Leary Way	Right	59
PTH_038933	Parkside Avenue	Maddingley	P3	From Porter Ave south end to Porter Ave north end	Right	184
PTH_038935	Parkside Avenue	Maddingley	P3	South end of reserve	In Reserve	17
PTH_038936	Parkside Avenue	Maddingley	P3	South end of reserve	In Reserve	86
PTH_038938	Parkside Avenue	Maddingley	P3	South end of reserve	In Reserve	39
PTH_038937	Parkside Avenue	Maddingley	P3	Picknic area opposite intersection with Porter Ave	In Reserve	30
PTH_003033	Parwan Road	Maddingley	P2	From Griffith St to Railway line	Right	53
PTH_002698	Parwan Road	Maddingley	P3	From Mitchem St to East Maddingley Rd	Right	214
PTH_002699	Parwan Road	Maddingley	P3	From South Maddingley Rd to Mitchem St	Right	200
PTH_003120	Parwan Road	Maddingley	P2	Between Station St and Parwan Rd	Left	58
PTH_002700	Patterson Street	Bacchus Marsh	P2	From Gisborne Rd to St Bernard's School Driveway	Left	50
PTH_002701	Patterson Street	Bacchus Marsh	P2	Outside St Bernard's School Pickup / Drop-off Driveway	Left	122
PTH_002703	Patterson Street	Bacchus Marsh	P2	From Gisborne Rd to Lidgett St	Right	320
PTH_002702	Patterson Street	Bacchus Marsh	P2	Between school driveway and Lidget St	Left	139
PTH_041686	Phillips Road	Maddingley	P3	From Cosgrove Dr to No 10	Right	62
PTH_041687	Phillips Road	Maddingley	P3	From Cosgrove Dr to No 9	Left	64
PTH_002704	Pilmer Street	Bacchus Marsh	P3	From Graham St to end	Right	94
PTH_002705	Pilmer Street	Bacchus Marsh	P3	From Grant St to Standfield St	Left	100
PTH_002707	Pilmer Street	Bacchus Marsh	P3	From Standfield St to Graham St	Left	97
PTH_002708	Pilmer Street	Bacchus Marsh	P3	From Standfield St to Graham St	Right	91
PTH_002706	Pilmer Street	Bacchus Marsh	P3	From Grant St to Standfield St	Right	95
PTH_040743	Pinnacle Court	Bacchus Marsh	P3	From Masons Lane to court bowl	Right	300
PTH_043375	Pinnacle Point Road	Bacchus Marsh	P3	From McLachlan St to Connor St	Left	59
PTH_043376	Pinnacle Point Road	Bacchus Marsh	P3	From McLachlan St to Connor St	Right	93
PTH_017654	Porter Avenue	Maddingley	P3	From O'Leary Way to Essence Bvd	Right	142
PTH_017655	Porter Avenue	Maddingley	P3	Between Essence Bvd and O'Leary Way	Right	70
PTH_038932	Porter Avenue	Maddingley	P3	Between Essence Bvd and O'Leary Way	Right	177
PTH_039949	Porter Avenue	Maddingley	P3	Between Porter Av and Pratia Cl	In Reserve	37
PTH_041850	Porter Avenue	Maddingley	P3	From No O'Leary Way to No 2	Right	37
PTH_006129	Pratia Close	Maddingley	P3	From Mimulus Rd to end	Left	108
PTH_006130	Pratia Close	Maddingley	P3	From Mimulus Rd to end	Right	109
PTH_003109	Quaille Court	Darley	P3	From Quaille Ct to Cairns Dr	In Reserve	111
PTH_002710	Queens Crescent	Bacchus Marsh	P3	From Clarinda St to King St	Right	181
PTH_002709	Queens Crescent	Bacchus Marsh	P3	From Clarinda St to King St	Left	157
PTH_002711	Raglan Street	Darley	P3	From Fitzroy St to Dundas St	Left	210
PTH_003018	Ramsay Crescent	Darley	P2	From 20 Ramsay Cr to Manning Bvd	Right	99
PTH_003019	Ramsay Crescent	Darley	P2	From Manning Bvd to Currington Cr	Right	85
PTH_003020	Ramsay Crescent	Darley	P2	From Currington Cr to Halletts Way	Right	35
PTH_041847	Randwick Avenue	Bacchus Marsh	P3	From No 8 to Canterbury Drive	Right	96
PTH_041845	Randwick Avenue	Bacchus Marsh	P3	From Rosehill Dr to No 3	Left	56
PTH_041848	Randwick Avenue	Bacchus Marsh	P3	From No 3 to No 11	Left	107
PTH_041849	Randwick Avenue	Bacchus Marsh	P3	From No 11 to End	Left	36
PTH_002712	Richardson Court	Maddingley	P3	From Darcy St to end	Left	86
PTH_002713	Richardson Court	Maddingley	P3	Between Dogherty Ct and Slattery Ct	Left	90
PTH_002413	Riverbend Drive	Darley	P3	From Fitzroy St to end	Right	107
PTH_006132	Riverbend Drive	Darley	P3	From Fitzroy St to Walking Track	Left	220
PTH_006131	Riverbend Drive	Darley	P3	From Fitzroy St to end	Right	146
PTH_006148	Riverbend Drive	Darley	P4	In Reserve Behind Riverbend Drivewhole	In Reserve	522
PTH_039836	Riverbend Drive	Darley	P3	West of Hartog Grove	Right	39
PTH_039837	Riverbend Drive	Darley	P3	East of Hartog Grove	Right	68
PTH_039838	Riverbend Drive	Darley	P3	Between Hartog Gr and Fitzroy St	In Reserve	54

PTH_041226	Riverbend Drive	Darley	P3	Between Hartog Gr and Fitzroy St	In Reserve	105
PTH_041656	Riverbend Drive	Darley	P3	From Harvest Home Rd to No 47	Left	80
PTH_041657	Riverbend Drive	Darley	P3	From Lucerne Way to Harvest Home Rd	Left	82
PTH_041658	Riverbend Drive	Darley	P3	From No 21 to Lucerne Way	Left	128
PTH_041659	Riverbend Drive	Darley	P3	In Reserve		47
PTH_041669	Riverbend Drive	Darley	P3	In Reserve		23
PTH_041731	Riverbend Drive	Darley	P3	From No 47 to No 49	Left	43
PTH_041660	Riverbend Drive	Darley	P3	In Reserve		439
PTH_003021	Riversdale Crescent	Darley	P3	From No 20 Riversdale Cr to Fairway Cr	Right	161
PTH_003023	Riversdale Crescent	Darley	P3	From Fairway Cr to end	Left	136
PTH_003022	Riversdale Crescent	Darley	P3	From Fairway Cr to end	Right	270
PTH_003024	Riversdale Crescent	Darley	P3	From Fariway Cr to end	Left	250
PTH_003073	Robertsons Road	Darley	P4	From Robertsons St to Irrigation Channel	In Reserve	218
PTH_002935	Roch Court	Ballan	P2	Within property boundary	Left	46
PTH_002936	Roch Court	Ballan	P2	From Simpson Kindergarten	Right	65
PTH_002843	Roman Drive	Darley	P3	From Valentina Dr to Gum Tree Tce	Right	142
PTH_002714	Rosehill Drive	Bacchus Marsh	P3	From Ascot Ave to Epsom Cl	Right	310
PTH_003026	Rosehill Drive	Bacchus Marsh	P3	From Underbank Bvd to Ascot Av	Right	97
PTH_041310	Rosehill Drive	Bacchus Marsh	P3	From Epsom Cl to Lismore Cct	Right	38
PTH_041312	Rosehill Drive	Bacchus Marsh	P3	Between the two entrances to Lismore Cct	Right	117
PTH_041313	Rosehill Drive	Bacchus Marsh	P3	Between the two entrances to Lismore Cct	Right	111
PTH_041315	Rosehill Drive	Bacchus Marsh	P3	From Epsom Cl to Canterbury Dr	Left	213
PTH_002715	Ross Street	Darley	P3	From Holts Ln to end	Right	204
PTH_002581	Ruby Place	Darley	P3	From Leonard Dr to end	Left	105
PTH_002716	Ruddick Place	Darley	P3	Between Grey St and Ct Bowl at west end	Left	327
PTH_003079	Ruddick Place	Darley	P3	From Ruddick Pl to Halletts Way	In Reserve	95
PTH_044014	Rudhall Street	Maddingley	P3	From Gisbon Way to end	Left	178
PTH_044015	Rudhall Street	Maddingley	P3	From Gisbon Way to Adams Way	Right	127
PTH_044016	Rudhall Street	Maddingley	P3	From Adams Way to end	Right	34
PTH_047208	Russell Street	Gordon	P3	From Urquhart St to Main St	Right	99
PTH_047207	Russell Street	Gordon	P3	From parking bay to Main St	Left	38
PTH_002717	Ryan Court	Bacchus Marsh	P3	From Simone Rd to end	Right	226
PTH_003114	Ryan Court	Bacchus Marsh	P3	From Ryan Ct to McNicholl Ct	In Reserve	87
PTH_003041	Ryder Close	Maddingley	P3	From Tilley Dr to end	Left	86
PTH_003042	Ryder Close	Maddingley	P3	Between Ryder Cl and Reserve	In Reserve	43
PTH_003043	Ryder Close	Maddingley	P3	From Tilley Dr to end	Right	76
PTH_041314	Sandown Street	Bacchus Marsh	P3	From No 11 Sandown St to Rosehill Dr	Left	44
PTH_041349	Sandown Street	Bacchus Marsh	P3	From No 11 Sandown St to Rosehill Dr	Right	57
PTH_042596	Sandown Street	Bacchus Marsh	P3	From No 3 to No 11	Left	68
PTH_042597	Sandown Street	Bacchus Marsh	P3	From No 4 to No 10	Right	63
PTH_002980	Seton Way	Darley	P3	From Holts Ln to Silverdale Dr	Left	203
PTH_002718	Shea Street	Bacchus Marsh	P3	From Anderson St to Crisp Ct	Left	326
PTH_002719	Shea Street	Bacchus Marsh	P3	From Anderson St to Kerr St	Right	428
PTH_002720	Shea Street	Bacchus Marsh	P3	From Crisp Ct to Tudball Ct	Left	340
PTH_002721	Shea Street	Bacchus Marsh	P3	From Kerr St to Lidgett St	Right	194
PTH_002722	Sheldon Avenue	Darley	P3	From Nelson St to Morrison Dr	Right	222
PTH_043125	Sherry Place	Bacchus Marsh	P3	From Sherry Pl to No 1	Right	90
PTH_002957	Short Street	Myrniong	P3	From Hardy St to Shuter St	Right	90
PTH_006300	Shuter Street	Myrniong	P4	From Hardy St to Short St	Left	519
PTH_002723	Silverdale Drive	Darley	P3	From Holts Ln to Keith Ct	Left	122
PTH_002978	Silverdale Drive	Darley	P3	From Seton Way to end	Right	102
PTH_002979	Silverdale Drive	Darley	P3	From Correa Ct to Seton Way	Right	64

PTH_002724	Silverdale Drive	Darley	P3	From Keith Ct to Correa Ct	Right	307
PTH_003100	Simmons Drive	Bacchus Marsh	P3	From Alice Cl to end	Left	40
PTH_003099	Simmons Drive	Bacchus Marsh	P3	From Halletts Way to Alice Cl	Left	69
PTH_040420	Simmons Drive	Bacchus Marsh	P3	Between Halletts Way and Aranar Court	Left	34
PTH_040421	Simmons Drive	Bacchus Marsh	P3	Between Aranar Court and Sherry Place	Left	41
PTH_043123	Simmons Drive	Bacchus Marsh	P3	Opposite No 18 to Sherry Pl	Left	44
PTH_043124	Simmons Drive	Bacchus Marsh	P3	From Sherry Pl to Burbidge Dr	Left	70
PTH_043130	Simmons Drive	Bacchus Marsh	P3	From Simmons Dr to Playground	Right	13
PTH_002725	Simone Road	Bacchus Marsh	P3	From Clifton Dr to McNicholl Ct	Right	95
PTH_002726	Simone Road	Bacchus Marsh	P3	From McNicholl Ct to Ryan Ct	Right	85
PTH_002727	Simone Road	Bacchus Marsh	P3	From Ryan Ct to Masons Ln	Right	46
PTH_002728	Simpson Street	Bacchus Marsh	P3	From Lord St to Fisken St	Left	218
PTH_002937	Simpson Street	Ballan	P3	From Duncan St to end	Left	198
PTH_002938	Simpson Street	Ballan	P3	From Stead St to Fisken St	Left	207
PTH_002939	Simpson Street	Ballan	P3	From Fisken St to Cowie St	Left	204
PTH_002940	Simpson Street	Ballan	P2	From Roch Ct to Spencer St	Right	37
PTH_003028	Simpson Street	Ballan	P3	From Spencer Rd Bridge to Bradshaw St	Right	87
PTH_002822	Simpson Street	Ballan	P4	Between Blackwood St and O'Cock St	In Reserve	1040
PTH_002830	Simpson Street	Ballan	P4	Between Jopling St and Simpson St	In Reserve	866
PTH_002908	Simpson Street	Ballan	P3	From Cowie St to Bradshaw St	Left	57
PTH_003025	Simpson Street	Ballan	P2	From Blow Ct to Roch Ct	Right	77
PTH_002837	Slack Mews	Maddingley	P3	From Hegarty Pl to end	Left	62
PTH_040582	Slack Mews	Maddingley	P3	In reserve near intersection with Delahey Cl	In Reserve	55
PTH_002729	Slattery Court	Maddingley	P3	From Darcy St to end	Right	127
PTH_002730	Slattery Court	Maddingley	P3	South end of Ct Bowl	Left	90
PTH_003086	Slattery Court	Maddingley	P3	From Slattery Ct to Gleeson Ct	In Reserve	132
PTH_040580	Somerton Court	Darley	P3		Right	170
PTH_002731	Sonny Close	Maddingley	P3	From Duval Dr to end	Left	143
PTH_003062	Soulsby Street	Darley	P3	From Nelson St to Dundas St	Right	144
PTH_002733	South Maddingley Road	Maddingley	P2	From Parwan Rd to Gaynor St	Left	129
PTH_002829	South Maddingley Road	Maddingley	P2	From Parwan Rd to Grammar School Driveway	Right	216
PTH_003093	South Maddingley Road	Maddingley	P2	From Gaynor St	Left	87
PTH_002497	South Maddingley Road	Maddingley	P3	In front of school entrance	Left	72
PTH_002941	Spencer Road	Ballan	P3	From No 9 to Moorabool Dr	Left	102
PTH_003027	Spencer Road	Ballan	P3	Along the Spencer Rd Bridge	Right	36
PTH_038728	Spencer Road	Ballan	P3	From bridge to Densley St	Right	217
PTH_038959	Spencer Road	Ballan	P3	North of McMahon Drive	Left	45
PTH_002942	Spencer Road	Ballan	P3	From Moorabool Dr to north of Berry St	Left	155
PTH_042754	Spencer Road	Ballan	P3	Before Intersection with Densley St	Left	18
PTH_038727	Spencer Road	Ballan	P3	From Densley Street to No 9	Left	53
PTH_002734	Stamford Close	Bacchus Marsh	P3	From Main St to end	Left	113
PTH_002736	Standfield Street	Bacchus Marsh	P3	From Pilmer St to Sydney St	Right	129
PTH_002737	Standfield Street	Bacchus Marsh	P3	From Waddell St to Pilmer St	Left	207
PTH_002738	Standfield Street	Bacchus Marsh	P3	From Waddell St to Pilmer St	Right	204
PTH_002735	Standfield Street	Bacchus Marsh	P3	From Pilmer St to Sydney St	Left	131
PTH_002879	Station Street	Maddingley	P4	Within park boundaries	In Reserve	1169
PTH_042799	Station Street	Maddingley	P3	From Grant St to Bond St	Right	86
PTH_042801	Station Street	Maddingley	P3	From Grant St to Bond St	Right	62
PTH_042800	Station Street	Maddingley	P3	From Grant St to Bond St	Right	70
PTH_042802	Station Street	Maddingley	P3	Infront of Railway Station	Right	27
PTH_042803	Station Street	Maddingley	P3	From bike shed at station to end	Right	116
PTH_042804	Station Street	Maddingley	P3	From Grant Street to Bond Street	Left	384

PTH_002768	Staughton Court	Bacchus Marsh	P3	From Clarinda St to end	Right	74
PTH_002767	Staughton Court	Bacchus Marsh	P3	From Clarinda St to end	Left	75
PTH_002943	Stead Street	Ballan	P2	From Atkinson St to Edols St	Right	120
PTH_002944	Stead Street	Ballan	P2	From Atkinson St to Edols St	Left	116
PTH_002945	Stead Street	Ballan	P2	From Edols St to Steiglitz St	Right	121
PTH_002946	Stead Street	Ballan	P2	From Steiglitz St to Inglis St	Left	112
PTH_002947	Stead Street	Ballan	P2	From Inglis St to Simpson St	Right	115
PTH_002948	Stead Street	Ballan	P2	From Inglis St to Simpson St	Left	100
PTH_002769	Steele Court	Bacchus Marsh	P3	From Clifton Dr to end	Left	190
PTH_002950	Steiglitz Street	Ballan	P3	From Duncan St to end	Left	216
PTH_002951	Steiglitz Street	Ballan	P3	From Stead St to Fisken St	Left	225
PTH_002952	Steiglitz Street	Ballan	P3	From Fisken St to Cowie St	Left	222
PTH_002953	Steiglitz Street	Ballan	P3	From Fisken St to Cowie St	Right	222
PTH_040758	Steiglitz Street	Ballan	P3	From Lay St to Jopling St	Left	52
PTH_002949	Steiglitz Street	Ballan	P2	From Duncan St to end	Left	70
PTH_043741	Steiglitz Street	Ballan	P3	From 102 Steiglitz to end	Right	88
PTH_047242	Steiglitz Street	Ballan	P3	Bus Bay at Fisken Street	Left	6
PTH_006140	Stonehill Drive	Maddingley	P3	From Moonglow Cr to Wimpara Cr	Left	149
PTH_006134	Stonehill Drive	Maddingley	P3	From Triandra Ct to Bulbine Rd	Left	80
PTH_006133	Stonehill Drive	Maddingley	P3	From Lomandra Av to Bulbine Rd	Right	66
PTH_006135	Stonehill Drive	Maddingley	P3	From Bulbine Rd to Wimpara Cr	Right	69
PTH_006139	Stonehill Drive	Maddingley	P3	From Moonglow Cr to Wimpara Cr	Right	178
PTH_006142	Stonehill Drive	Maddingley	P3	From Moonglow Cr to end	Right	67
PTH_006137	Stonehill Drive	Maddingley	P3	From Bulbine Rd to Wimpara Cr	Left	83
PTH_006138	Stonehill Drive	Maddingley	P3	From Wimpara Cr to Moonglow Cr	Left	90
PTH_006141	Stonehill Drive	Maddingley	P3	From Moonglow Cr to Cassinia Bvd	Left	48
PTH_006101	Stonehill Drive	Maddingley	P3	At intersection with Stonehill Dr	Median Strip	10
PTH_017660	Stonehill Drive	Maddingley	P3	From Essence Bvd to O'Leary Way	Left	181
PTH_017661	Stonehill Drive	Maddingley	P3	From Essence Bvd to O'Leary Way	Right	175
PTH_017657	Stonehill Drive	Maddingley	P3	From Mimulus Rd to Essence Bvd	Right	170
PTH_017658	Stonehill Drive	Maddingley	P3	From Cassinia Bvd to Caspar Pl	Left	72
PTH_017659	Stonehill Drive	Maddingley	P3	From Caspar Pl to Essence Bvd	Left	102
PTH_017666	Stonehill Drive	Maddingley	P3	From Wimpara Ct to Mimulus Rd	Right	72
PTH_041851	Stonehill Drive	Maddingley	P3	From No 95 to End	Left	38
PTH_043921	Stonehill Drive	Maddingley	P3	From Moffatt Street to Hollyhoke Drive	Left	136
PTH_043918	Stonehill Drive	Maddingley	P3	From Number 160 to Ladhams Way	Right	243
PTH_043919	Stonehill Drive	Maddingley	P3	From Number 163 to Barrett Road	Left	82
PTH_043920	Stonehill Drive	Maddingley	P3	From Barrett Road to Moffatt Street	Left	65
PTH_044009	Stonehill Drive	Maddingley	P3	From Ladhams Way to end	Right	83
PTH_041448	Sublime Point Road	Bacchus Marsh	P3	From Emmett St to Hollis Cr	Right	53
PTH_041449	Sublime Point Road	Bacchus Marsh	P3	From Emmett St to Hollis Cr	Left	30
PTH_002954	Sunline Court	Ballan	P3	From Old Melbourne Rd to end	Left	220
PTH_002770	Sutherland Street	Bacchus Marsh	P3	From Gisborne Rd to end	Left	125
PTH_002771	Sutherland Street	Bacchus Marsh	P3	From Gisborne Rd to end	Right	87
PTH_002772	Suttonleigh Way	Darley	P3	From Grantleigh Dr to end	Left	246
PTH_017662	Sweet Avenue	Maddingley	P3	From Essence Bvd to O'Leary Way	Left	185
PTH_041852	Sweet Avenue	Maddingley	P3	From No 15 to End	Left	37
PTH_003031	Sydney Street	Bacchus Marsh	P3	From Standfield St to Graham St	Left	100
PTH_002534	Sydney Street	Bacchus Marsh	P3	From Grant St to Closter Ct	Right	93
PTH_003030	Sydney Street	Bacchus Marsh	P3	From Grant St to Standfield St	Left	97
PTH_002773	Sydney Street	Bacchus Marsh	P3	From Closter Ct to Graham St	Right	92
PTH_003044	Tate Street	Darley	P3	From Nelson St to Dundas St	Right	205

PTH_003045	Tate Street	Darley	P3	From Dundas St to end	Right	181
PTH_006081	Tate Street	Darley	P3	From 30 Tate St to Fitzroy St	Right	45
PTH_002740	Taverner Street	Maddingley	P3	From Boyes Cl to Fisken St	Right	391
PTH_002732	Tess Court	Maddingley	P3	From Harry Vallence Dr to Bacchus Marsh-Balliang Rd	Left	105
PTH_002741	Tilley Drive	Maddingley	P3	From Bacchus Marsh-Balliang Rd to Leahy St	Left	83
PTH_002743	Tilley Drive	Maddingley	P3	From Leahy St to Gleeson Ct	Left	57
PTH_002744	Tilley Drive	Maddingley	P3	From Moon Ct to First Mews	Right	89
PTH_002746	Tilley Drive	Maddingley	P3	Between Gleeson Ct and Leahy St	Left	49
PTH_002747	Tilley Drive	Maddingley	P3	From Fifth Mews to Seventh Mews	Left	51
PTH_002748	Tilley Drive	Maddingley	P3	From Second Mews to Third Mews	Right	44
PTH_002749	Tilley Drive	Maddingley	P3	From Third Mews to Fourth Mews	Right	43
PTH_002750	Tilley Drive	Maddingley	P3	From Fourth Mews to Sixth Mews	Right	52
PTH_002827	Tilley Drive	Maddingley	P3	From Gleeson Ct to Eighth Mews	Left	117
PTH_002880	Tilley Drive	Maddingley	P3	From Seventh Mews to Eighth Mews	Left	46
PTH_002971	Tilley Drive	Maddingley	P3	From Eighth Mews to Dogherty Ct	Left	170
PTH_002973	Tilley Drive	Maddingley	P3	From Tenth Mews to Darcy St	Right	168
PTH_002975	Tilley Drive	Maddingley	P3	From Sixth Mews to Ryder Cl	Right	67
PTH_002742	Tilley Drive	Maddingley	P3	From Bacchus Marsh-Balliang Rd to Moon Ct	Right	95
PTH_002976	Tilley Drive	Maddingley	P3	From First Mews to Second Mews	Right	43
PTH_002977	Tilley Drive	Maddingley	P3	From Ryder Cl to Ninth Mews	Right	85
PTH_002974	Tilley Drive	Maddingley	P3	From Ninth Mews to Tenth Mews	Right	65
PTH_002972	Tilley Drive	Maddingley	P3	From Dogherty Ct to Darcy St	Left	156
PTH_040346	Trask Rise	Bacchus Marsh	P3	Off Burbidge Drive	Left	99
PTH_040343	Trask Rise	Bacchus Marsh	P3	Off Burbidge Drive	Left	99
PTH_006143	Triandra Court	Maddingley	P3	From Lomandra Av to Wimpara Cr	Left	30
PTH_006136	Triandra Court	Maddingley	P3	From Stonehill Dr to end	Right	68
PTH_002800	Tudball Court	Bacchus Marsh	P3	From Shea St to end	Left	92
PTH_002799	Tudball Court	Bacchus Marsh	P3	From Lidgett St to end	Right	82
PTH_002751	Turner Street	Bacchus Marsh	P2	From Grant St to Clarinda St	Right	220
PTH_002752	Turner Street	Bacchus Marsh	P2	From Grant St to Clarinda St	Left	220
PTH_002801	Underbank Boulevard	Bacchus Marsh	P3	From Main St to end	Left	42
PTH_047209	Urquhart Street	Gordon	P3	From Gladstone St to Russell St	Left	97
PTH_003049	Valentina Drive	Darley	P3	From Myers St to Roman Dr	Right	46
PTH_003050	Valentina Drive	Darley	P3	From Roman Dr to end	Right	87
PTH_002955	Valentine Court	Ballan	P3	From Densley St to end	Right	87
PTH_002956	Valentine Court	Ballan	P4	Between Valentine Ct and Moorabool Dr	In Reserve	59
PTH_002824	Victoria Street	Darley	P3	From Fitzroy St to end	Left	95
PTH_002753	Waddell Street	Bacchus Marsh	P3	From Grant St to Graham St	Left	192
PTH_002754	Waddell Street	Bacchus Marsh	P3	From Grant St to Sandfield St	Right	103
PTH_002756	Watson Street	Bacchus Marsh	P3	From Madden Dr to Baillie Ct	Right	191
PTH_002757	Watson Street	Bacchus Marsh	P3	From Madden Dr to Wilson Pl	Left	174
PTH_003077	Webb Court	Hopetoun Park	P4	North of Webb Ct	In Reserve	315
PTH_003085	Webster Street	Darley	P3	From Durham St to Ruddick Pl	Left	115
PTH_002882	Wellington Street	Darley	P3	From Nelson St to Wellington St	In Reserve	60
PTH_002758	Wellington Street	Darley	P3	From Dundas St to end	Left	173
PTH_003110	Wellington Street	Darley	P3	From Wellington St to Fitzroy St	In Reserve	45
PTH_041753	Wellington Street	Darley	P4		In Reserve	44
PTH_041890	Werribee Vale Road	Maddingley	P3	Approach to Bridge	Right	171
PTH_041891	Werribee Vale Road	Maddingley	P3	From Bridge to end of roundabout	Right	38
PTH_002759	White Avenue	Bacchus Marsh	P3	From Madden Dr to end	Right	337
PTH_003032	White Avenue	Bacchus Marsh	P3	From 19 White Ave to end	Left	152
PTH_002760	William Street	Bacchus Marsh	P3	From Gisborne Rd to end	Left	212

PTH_002761	William Street	Bacchus Marsh	P3	From Gisborne Rd to end	Right	168
PTH_002762	Wilson Place	Bacchus Marsh	P3	From Madden Dr to McBride St	Right	164
PTH_002763	Wilson Place	Bacchus Marsh	P3	From McBride St to Muir St	Right	84
PTH_002764	Wilson Place	Bacchus Marsh	P3	From Miles Ct to Baillie Ct	Left	292
PTH_002765	Wilson Place	Bacchus Marsh	P3	From Muir St to Watson St	Right	82
PTH_002766	Wilson Place	Bacchus Marsh	P3	From Madden Dr to Miles Ct	Left	93
PTH_003145	Wilson Street	Bacchus Marsh	P3	Between Wilson Pl and Connor Ct	In Reserve	72
PTH_006144	Wimpara Crescent	Maddingley	P3	From Lomandra Av to Stonehill Dr	Left	126
PTH_006146	Wimpara Crescent	Maddingley	P3	From Stonehill Dr to Lomandra Av	Right	105
PTH_006145	Wimpara Crescent	Maddingley	P3	From Lomandra Av to Stonehill Dr	Right	142
PTH_038902	Wimpara Crescent	Maddingley	P3	From Stonehill Dr to Lomandra Av	Right	131
PTH_002774	Wittick Street	Darley	P2	From Halletts Way to Ball St	Right	90
PTH_003101	Wittick Street	Darley	P3	From 49 Whittick St Wittick to Nicholson	Left	41
PTH_003102	Wittick Street	Darley	P3	From Nicholson St to Wittick St	Left	153
PTH_002776	Wittick Street	Darley	P2	From Halletts Way to Scouts-shed driveway	Left	418
PTH_042506	Wittick Street	Darley	P3	From No 69 to Lewis St	Left	334
PTH_042507	Wittick Street	Darley	P3	From Lewis St to Dunn Crt	Left	101
PTH_042508	Wittick Street	Darley	P3	From Dunn Crt to Ball St	Left	91
PTH_042509	Wittick Street	Darley	P3	From Ball St to No 115	Left	7
PTH_002777	Young Street	Bacchus Marsh	P2	From Bennett St to Lerderderg St	Left	118
PTH_002778	Young Street	Bacchus Marsh	P3	From Dickson St to Masons Ln	Left	158
PTH_002779	Young Street	Bacchus Marsh	P3	From Dugdale St to Dickson St	Left	137
PTH_002780	Young Street	Bacchus Marsh	P2	From Lerderderg St to McFarland St	Left	93
PTH_002782	Young Street	Bacchus Marsh	P1	From Main St to Bennett St	Left	207
PTH_002783	Young Street	Bacchus Marsh	P1	From Main St to Malcom St	Right	128
PTH_002784	Young Street	Bacchus Marsh	P2	From Manor St to Lerderderg St	Right	105
PTH_002785	Young Street	Bacchus Marsh	P3	From McFarland St to Dugdale St	Left	111
PTH_002786	Young Street	Bacchus Marsh	P3	From McFarland St to Masons Ln	Right	444
PTH_002787	Young Street	Bacchus Marsh	P1	From Malcom St to Manor St	Right	90
PTH_002828	Young Street	Bacchus Marsh	P4	Around the oval at Masons Ln Reserve	In Reserve	604
PTH_002781	Young Street	Bacchus Marsh	P2	From Lerderderg St to McFarland St	Right	97
PTH_002885	Young Street	Bacchus Marsh	P1	Within property boundary	Within Property Boundary	29
PTH_041113	Young Street	Bacchus Marsh	P4	In Reserve	In Reserve	255
PTH_003103	Younger Street	Bacchus Marsh	P3	From Dickson St to end	Right	96

Moorabool Shire Council

15 Stead Street, Ballan VIC 3342

P: 03 5366 7100

Version 5.0
January 2021